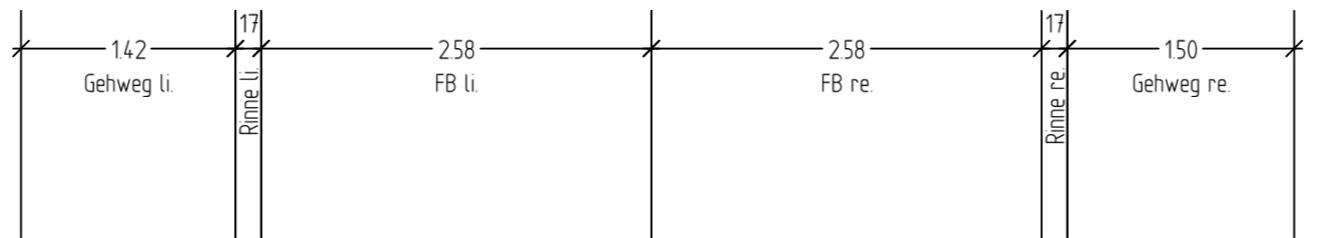
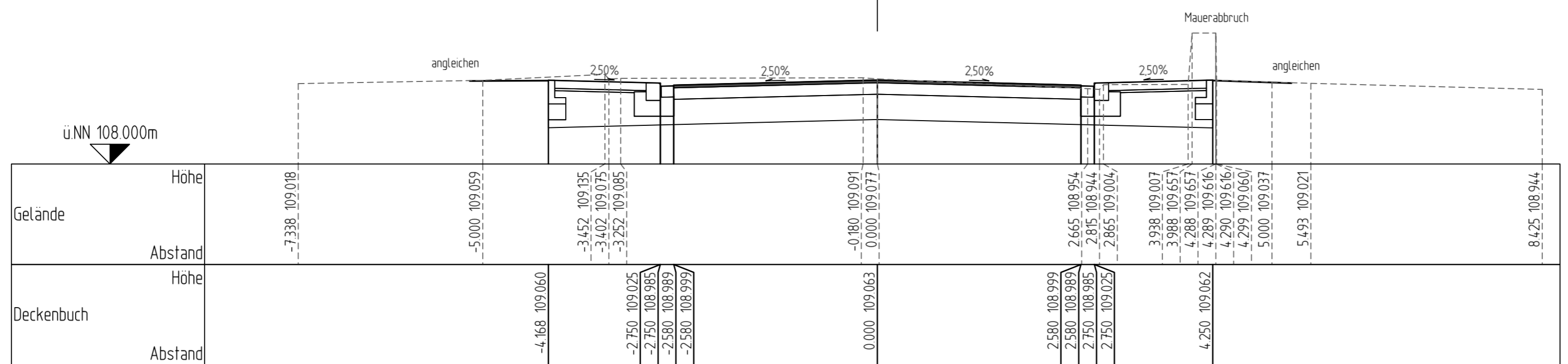


L187, OD Trarbach
 Achse: 111
 Station: 180.000
 MdL = 1 : 50
 MdH = 1 : 50
 Datum: 03.09.2019

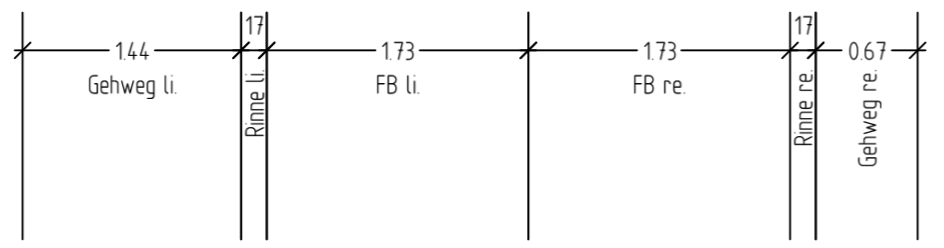


Achse: 111
 0+180.000



ü.NN 108.000m

L187, OD Trarbach
 Achse: 111
 Station: 260.000
 MdL = 1 : 50
 MdH = 1 : 50
 Datum: 03.09.2019

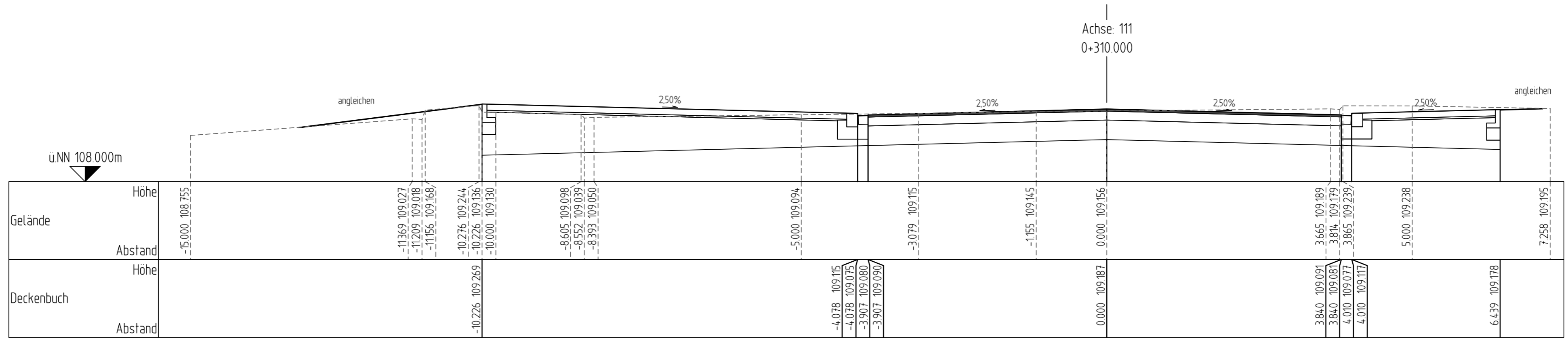
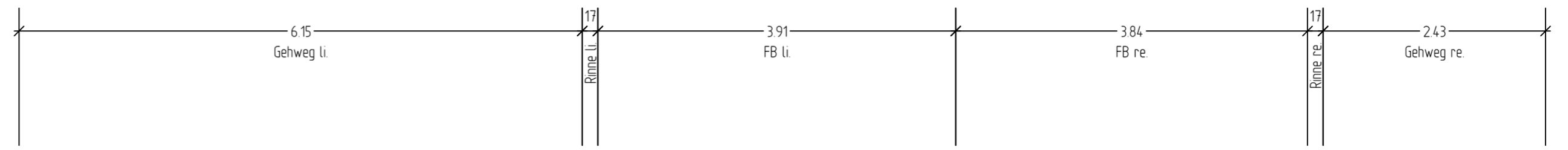


Achse: 111
 0+260.000



	Gelände		Deckenbuch	
	Höhe	Abstand	Höhe	Abstand
	112.304	-3.395	109.305	-3.344
	109.306	-3.344	109.269	-1.900
	109.261	-2.658	109.229	-1.900
	109.201	-2.607	109.234	-1.730
	109.211	-2.457	109.244	-1.730
	109.271	-0.356	109.244	0.000
	109.257	0.000	109.200	1.730
	109.203	2.122	109.190	1.730
	109.193	2.272	109.186	1.900
	109.253	2.322	109.226	1.900
	109.259	2.574	109.243	2.574
	112.259	2.624		

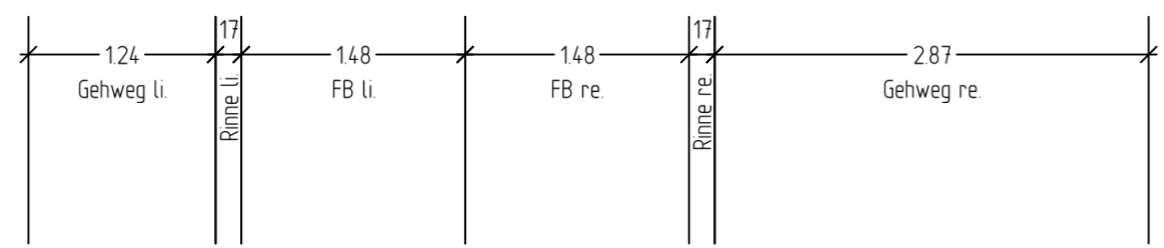
L187, OD Trarbach
 Achse: 111
 Station: 310.000
 MdL = 1 : 50
 MdH = 1 : 50
 Datum: 03.09.2019



ü.NN 108.000m

Achse: 111
 0+310.000

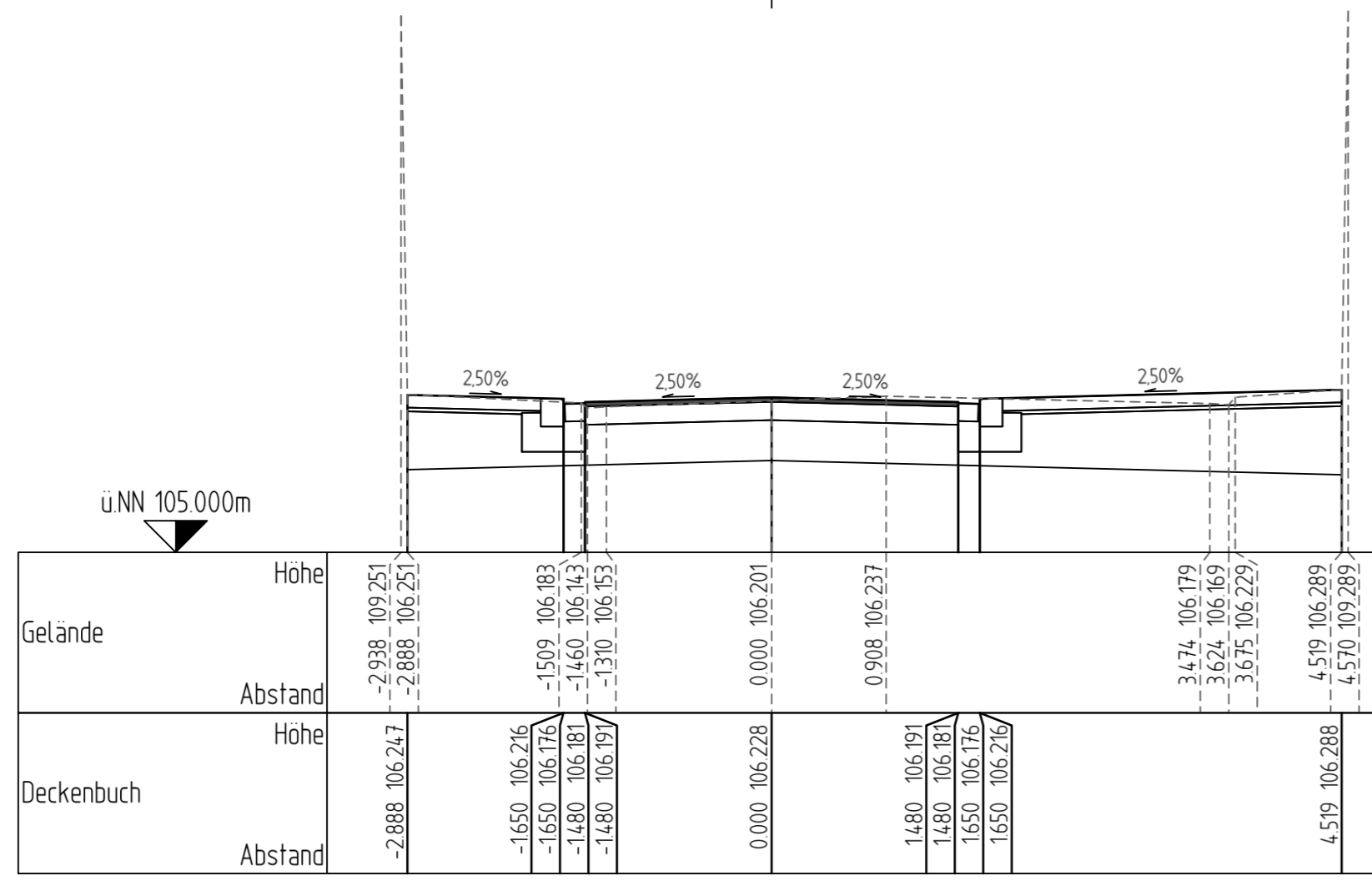
L187, OD Trarbach
 Achse: 111
 Station: 450.000
 MdL = 1 : 50
 MdH = 1 : 50
 Datum: 03.09.2019



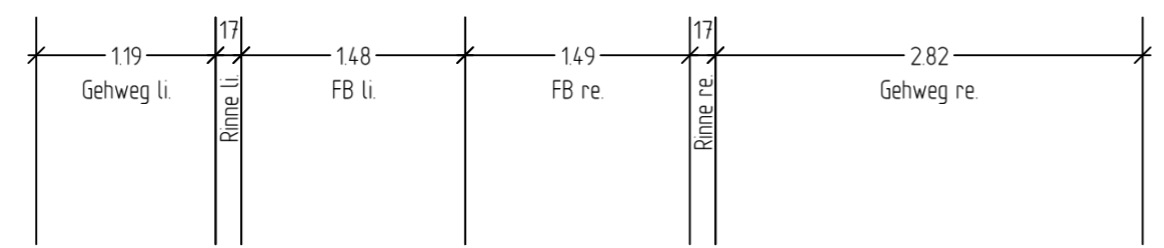
Achse: 111
 0+450.000

Hs. Nr. 9

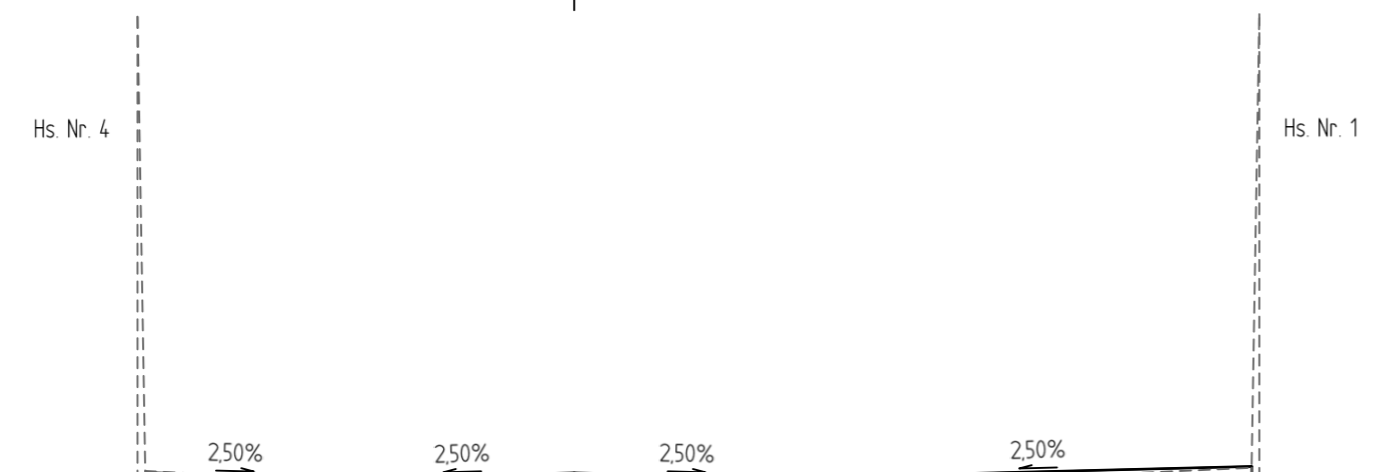
ü.NN 105.000m



L187, OD Trarbach
 Achse: 111
 Station: 510.000
 MdL = 1 : 50
 MdH = 1 : 50
 Datum: 03.09.2019



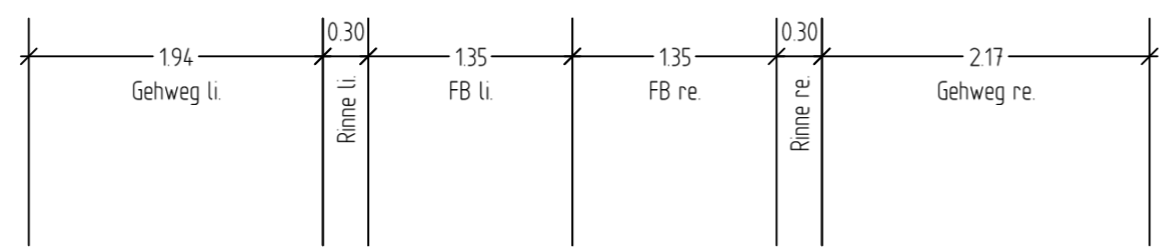
Achse: 111
 0+510.000



ü.NN 105.000m

	Gelände		Deckenbuch	
	Höhe	Abstand	Höhe	Abstand
	109.492	-2.887	106.448	-1.650
	106.488	-2.836	106.425	-1.650
	106.443	-1.944	106.429	-1.480
	106.403	-1.893	106.429	-1.480
	106.413	-1.744	106.439	-1.480
	106.453	0.000	106.476	0.000
	106.475	0.984	106.439	1.486
	106.442	3.467	106.429	1.486
	106.432	3.617	106.424	1.656
	106.472	3.667	106.448	1.656
	106.509	4.479	106.518	4.479
	109.509	4.530		

L187, OD Trarbach
 Achse: 111
 Station: 600.000
 MdL = 1 : 50
 MdH = 1 : 50
 Datum: 03.09.2019



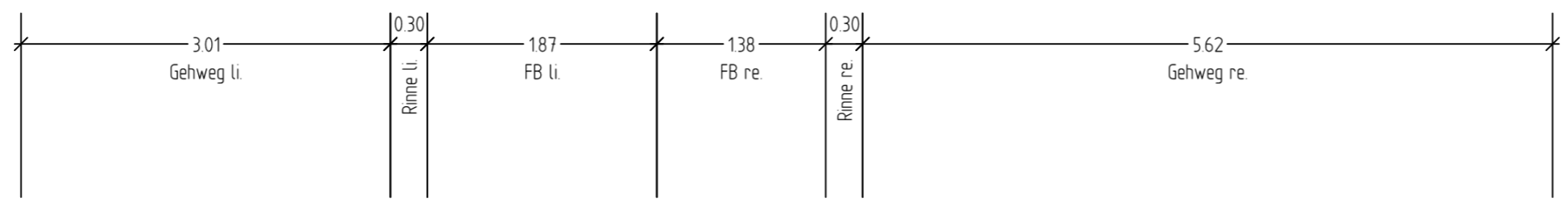
Achse: 111
 0+600.000



ü.NN 103.000m

	Gelände		Deckenbuch	
	Höhe	Abstand	Höhe	Abstand
	-3644	104.277	-1650	104.264
	-3594	104.277	-1650	104.254
	-2572	104.273	-1350	104.254
	-2522	104.213	-1350	104.264
	-2372	104.223		
	-0.623	104.226		
	0.000	104.224	0.000	104.230
	0.249	104.226		
	2.224	104.141	1.350	104.196
	2.374	104.131	1.350	104.186
	2.423	104.191	1.650	104.186
			1.650	104.196
	3.816	104.249		
	3.867	107.249	3.816	104.251

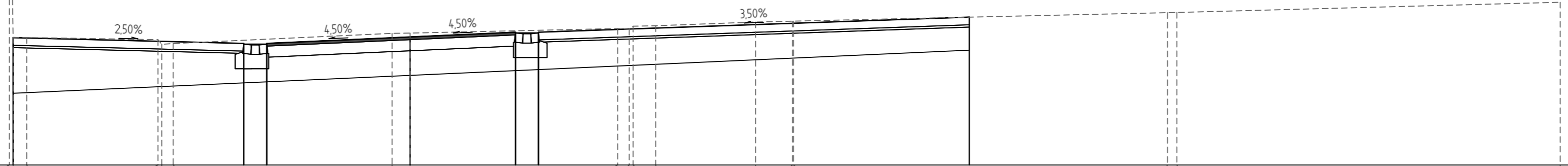
L187, OD Trarbach
 Achse: 111
 Station: 660.000
 MdL = 1 : 50
 MdH = 1 : 50
 Datum: 03.09.2019



Achse: 111
 0+660.000

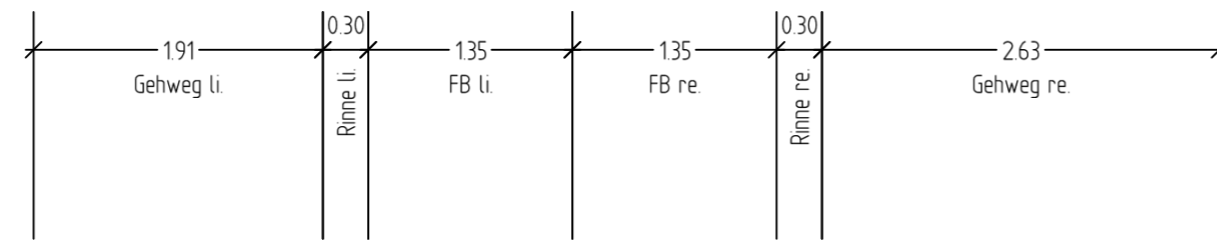
Hs. Nr. 4

ü.NN 101.000m



	Gelände		Deckenbuch	
	Höhe	Abstand	Höhe	Abstand
	-5.227	105.661	-5.177	102.659
	-5.177	102.661	-5.177	102.659
	-5.000	102.660	-5.177	102.659
	-3.288	102.632	-2.170	102.584
	-3.238	102.572	-2.170	102.574
	-3.089	102.582	-1.869	102.574
			-1.869	102.584
	-0.234	102.715	0.000	102.668
	0.000	102.718	0.000	102.668
	2.707	102.777	1.375	102.730
	2.858	102.767	1.375	102.720
	2.909	102.807	1.675	102.720
	3.203	102.813	1.675	102.730
	4.507	102.862	7.294	102.926
	4.988	102.873		
	5.000	102.874		
	9.879	102.984		
	10.000	102.987		
	15.000	103.120		

L187, OD Trarbach
 Achse: 111
 Station: 700.000
 MdL = 1 : 50
 MdH = 1 : 50
 Datum: 03.09.2019

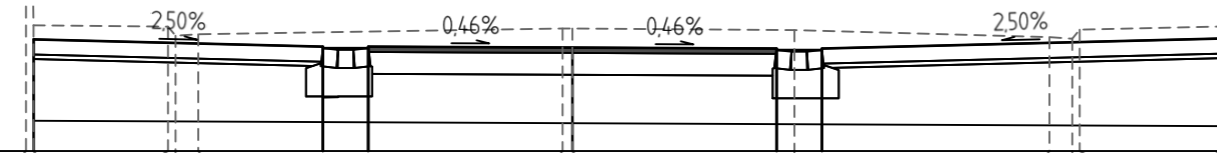


Achse: 111
 0+700.000

Mittelmosel Museum

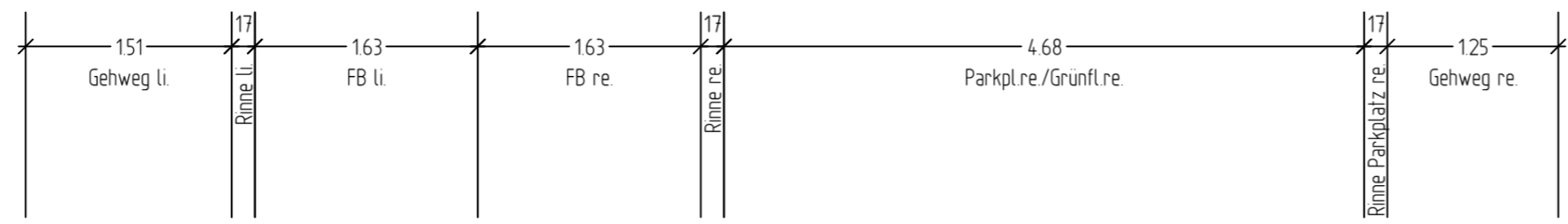
Hotel

ü.NN 101.000m



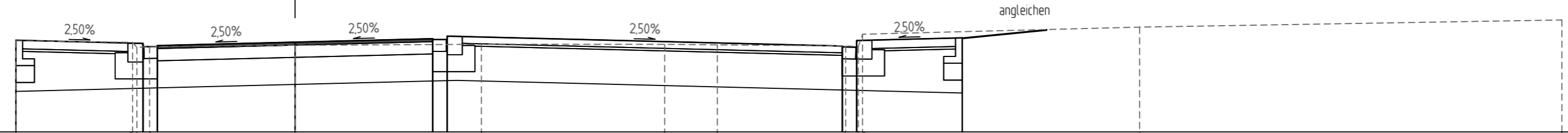
Gelände	Höhe	Abstand	Höhe	Abstand
	104.831			
101.822	101.762			
101.772	101.690			
101.810	101.680			
101.810	101.690			
101.800	101.684			
101.753	101.678			
101.743	101.668			
101.803	101.678			
101.823	101.744			
101.829				
104.829				

L187, OD Trarbach
 Achse: 111
 Station: 770.000
 MdL = 1 : 50
 MdH = 1 : 50
 Datum: 03.09.2019



Achse: 111
 0+770.000

ü.NN 101.000m



	Gelände		Deckenbuch	
	Höhe	Abstand	Höhe	Abstand
	102.078	-3.306	102.085	-3.306
	102.059	-1.924	102.047	-1.800
	101.999	-1.873	102.007	-1.800
	102.009	-1.723	102.011	-1.630
	102.024	0.000	102.062	0.000
	102.037	2.206	102.103	1.630
	102.036	4.376	102.093	1.630
	102.030	5.000	102.093	1.800
	102.017	6.519	102.016	6.480
	102.009	6.669	102.001	6.480
	102.156	6.719	102.081	6.650
	102.239	10.000	102.113	7.900
	102.325	15.000		