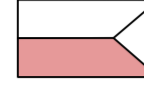
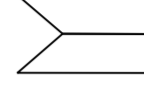
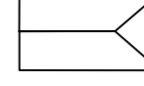
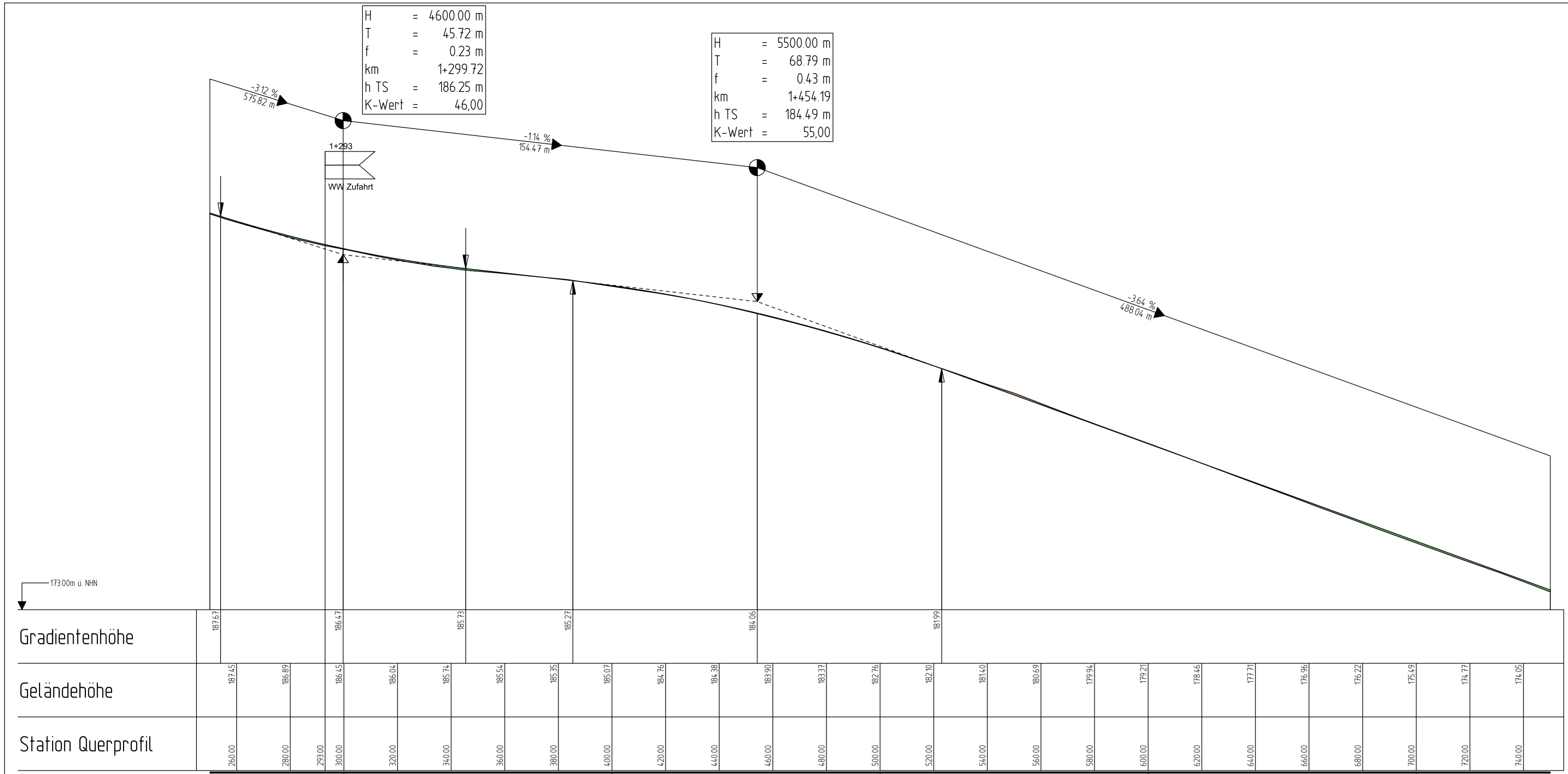


H = 4600.00 m
 T = 45.72 m
 f = 0.23 m
 km = 1+299.72
 h TS = 186.25 m
 K-Wert = 46,00


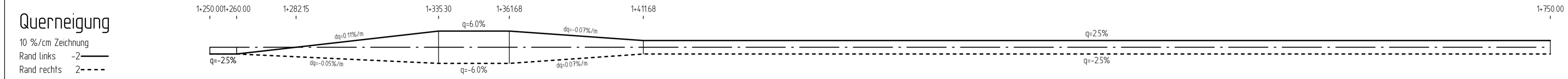

H = 5500.00 m
 T = 68.79 m
 f = 0.43 m
 km = 1+454.19
 h TS = 184.49 m
 K-Wert = 55,00


LEGENDE

-  Zufahrt priv.
-  Einmündung links
-  Einmündung rechts





| Station | 1+260.00 | 1+280.00 | 1+293.00 | 1+300.00 | 1+320.00 | 1+340.00 | 1+360.00 | 1+380.00 | 1+400.00 | 1+420.00 | 1+440.00 | 1+460.00 | 1+480.00 | 1+500.00 | 1+520.00 | 1+540.00 | 1+560.00 | 1+580.00 | 1+600.00 | 1+620.00 | 1+640.00 | 1+660.00 | 1+680.00 | 1+700.00 | 1+720.00 | 1+740.00 | |
|----------------|----------|----------|----------|----------|----------|----------|----------|----------|----------|----------|----------|----------|----------|----------|----------|----------|----------|----------|----------|----------|----------|----------|----------|----------|----------|----------|--|
| Gradientenhöhe | 187.67 | 187.45 | 186.89 | 186.47 | 186.04 | 185.74 | 185.54 | 185.35 | 185.27 | 184.06 | 181.99 | 181.40 | 180.69 | 179.94 | 179.21 | 178.46 | 177.71 | 176.96 | 176.22 | 175.49 | 174.77 | 174.05 | | | | | |
| Geländehöhe | | 187.45 | 186.89 | 186.47 | 186.04 | 185.74 | 185.54 | 185.35 | 185.27 | 184.06 | 181.99 | 181.40 | 180.69 | 179.94 | 179.21 | 178.46 | 177.71 | 176.96 | 176.22 | 175.49 | 174.77 | 174.05 | | | | | |



| Entwurfsbearbeitung: | | Datum | | Name | |
|---|--|-----------------|----------|----------|--|
|  | Landesbetrieb Mobilität Worms Schönauer Straße 5 67547 Worms Tel.: 06241/401-5 Fax: 06241/401-600 | bearbeitet: | Sept. 19 | Zäuner | |
| | | gezeichnet: | Sept. 19 | Böttcher | |
| | | geprüft: | Sept. 19 | Zäuner | |
| | | Straßenplanung: | Sept. 19 | Zäuner | |
| Landespflege: | Sept. 19 | Werner | | | |

PLANFESTSTELLUNG

| | | |
|--|--|------------------------------|
| Straßenbauverwaltung:  Rheinland-Pfalz | | Unterlage: 6 Blatt-Nr.: 1 |
| PROJIS-Nr.: | | SAP-Nr.: A.31-14-0022.01 |
| | | Maßstab: 1 : 1000/10 |
| Ausbau der L386 zw. Einmündung K29 und OD Gundersheim Km 1+250 bis 1+750 | | |
| aufgestellt: Worms, den 21.10.2019  stell. Dienststellenleiterin | | |