

Anlage zum
Planfeststellungsbeschluss
gemäß Kapitel A Nr. X.12

Ingenieurbüro Scheuch GmbH
Bahnhofstraße 10 D-54595 Prüm

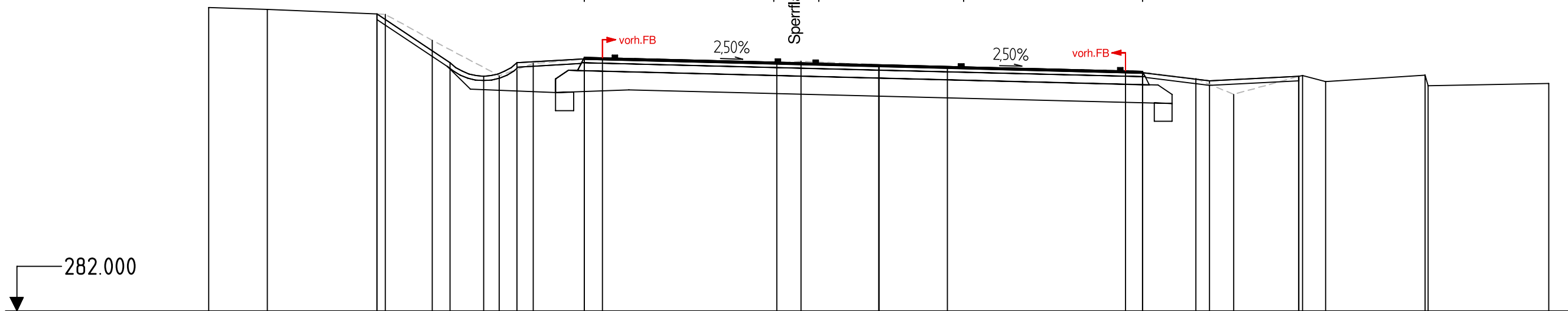
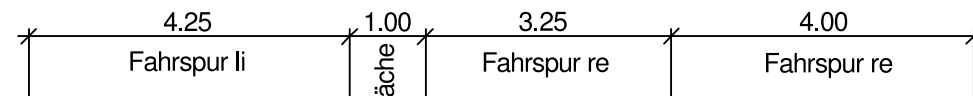
2557BS, AS Messerich_B 257 Unterlage: 16.0

bearb.	gez.	gepr.	Datum	Maßstab	Achse: 500
SP	Plotter		31.07.17	MdL = 1:100 MdH = 1:100	Station: 0.000

Feststellungsentwurf

Achse: 500
0+000.000

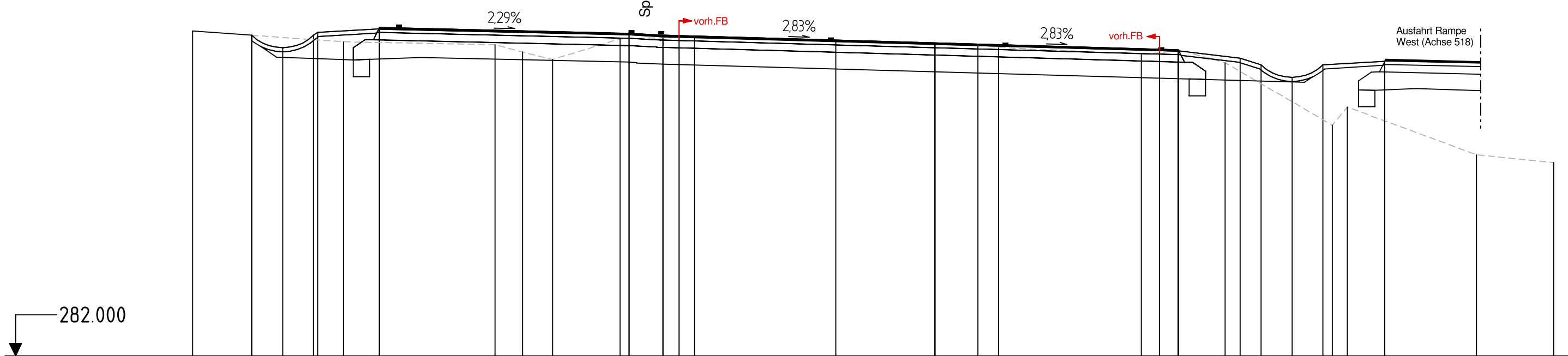
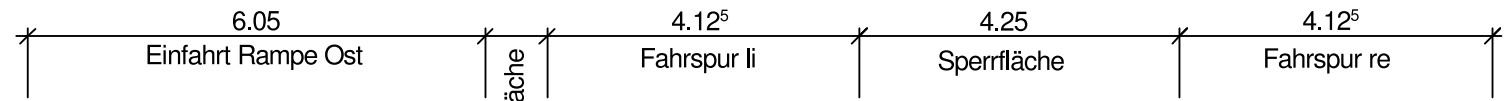
B 257 / E 29



Gelände	Höhe	288.792	288.754	288.650	288.642	288.063	287.266	287.540	287.674	287.550	287.592	287.513	287.445	287.382	287.201	286.852	287.252	287.275	287.138	287.282	287.042	287.094
	Abstand	-15.000	-13.692	-11.237	-11.047	-10.000	-8.497	-7.738	-6.190	-2.286	-1.748	0.000	1.536	5.518	7.095	7.944	9.400	9.483	10.000	12.227	12.299	15.000
Deckenbuch	Höhe								287.678			287.513										
	Abstand								-6.600		0.000		5.900									
Planung	Höhe			288.650		287.558	287.258	287.558	287.648	287.678		287.513		287.366	287.336	287.156		287.252				
	Abstand			-11.237		-9.600	-8.850	-8.100	-6.600	-6.600		0.000		5.900	5.900	7.400		9.400				

Achse: 500
0+300.000

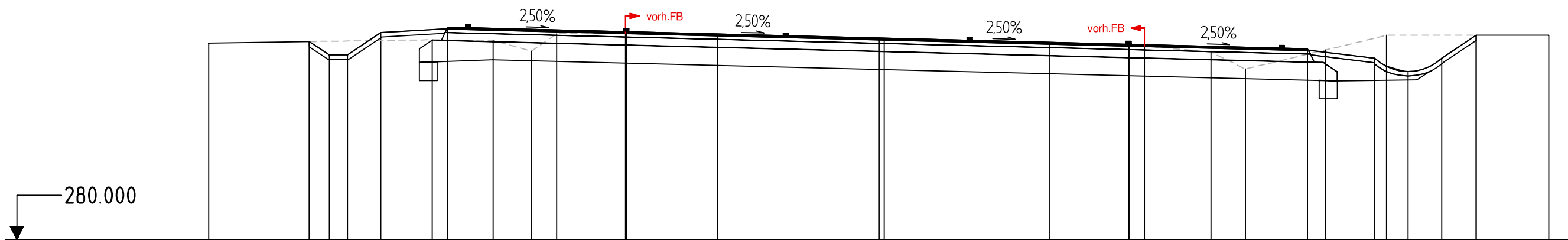
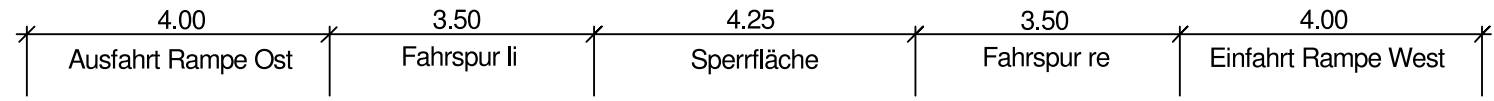
B 257 / E 29



Gelände	Höhe	289.878	289.776	289.617	289.548	289.369	289.189	289.687	289.727	289.739	289.639	289.570	289.539	289.477	289.316	289.347	289.426	289.110	287.596	288.035	287.699	286.876	286.686
	Abstand	-18.000	-16.570	-14.343	-10.667	-10.000	-9.276	-7.639	-6.207	-5.835	-2.409	0.000	1.035	1.537	4.997	5.442	5.900	7.034	9.638	10.000	10.910	13.135	15.000
Deckenbuch	Höhe			289.962	289.824	289.780	289.593	289.426	289.593	289.593	289.593	289.593	289.593	289.426	289.426	289.426	289.426	289.216	289.057	288.757	289.057	289.147	
	Abstand			-13.471	-7.420	-6.600	0.000	5.900	0.000	0.000	0.000	0.000	0.000	5.900	5.900	5.900	7.400	7.910	8.660	9.410	10.910		
Planung	Höhe		289.776	289.476	289.776	289.842	289.932	289.962	289.824	289.780	289.593	289.593	289.426	289.396	289.216	289.057	288.757	289.057	289.147				
	Abstand		-16.570	-15.820	-15.070	-14.971	-13.471	-13.471	-7.420	-6.600	0.000	0.000	5.900	5.900	7.400	7.910	8.660	9.410	10.910				

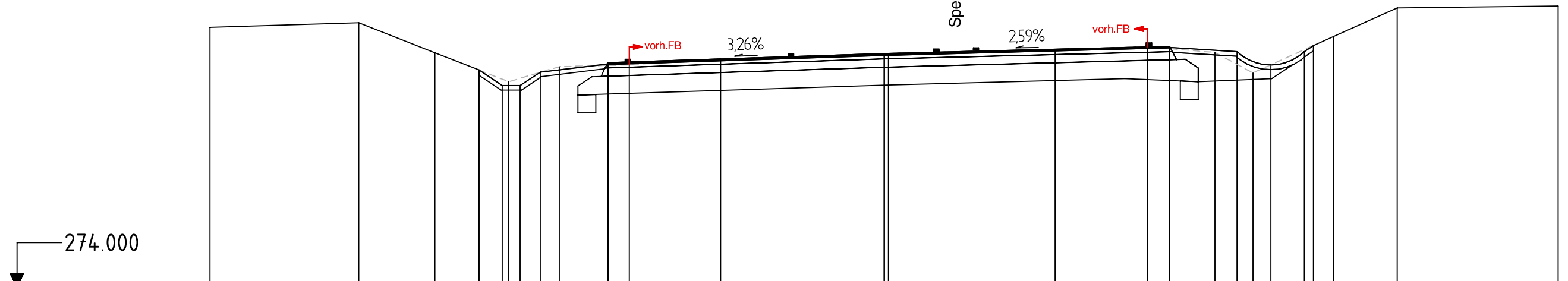
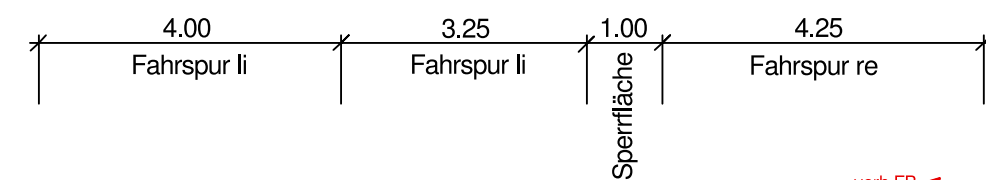
Achse: 500
0+700.000

B 257 / E 29



Gelände	Höhe	284.404	284.436	284.474	284.458	284.222	284.613	284.609	284.579	284.493	284.490	284.409	284.336	284.200	283.821	284.246	284.577	284.579	284.581
	Abstand	-15.000	-12.750	-10.000	-8.635	-7.775	-7.211	-5.671	-3.605	0.000	0.120	3.827	5.947	7.434	8.203	10.000	11.364	13.373	15.000
Deckenbuch	Höhe			284.755				284.655		284.514		284.374		284.274					
	Abstand			-9.650				-5.650		0.000		5.600		9.600					
Planung	Höhe		284.436	284.136	284.136	284.635	284.725	284.755	284.655	284.514	284.374	284.274	284.244	284.064	283.764	284.064	284.579		
	Abstand		-12.750	-12.300	-11.900	-11.150	-9.650	-9.650	-5.650	0.000	5.600	9.600	9.600	11.100	11.850	12.600	13.373		

Achse: 500
 0+850.000
 B 257 / E 29

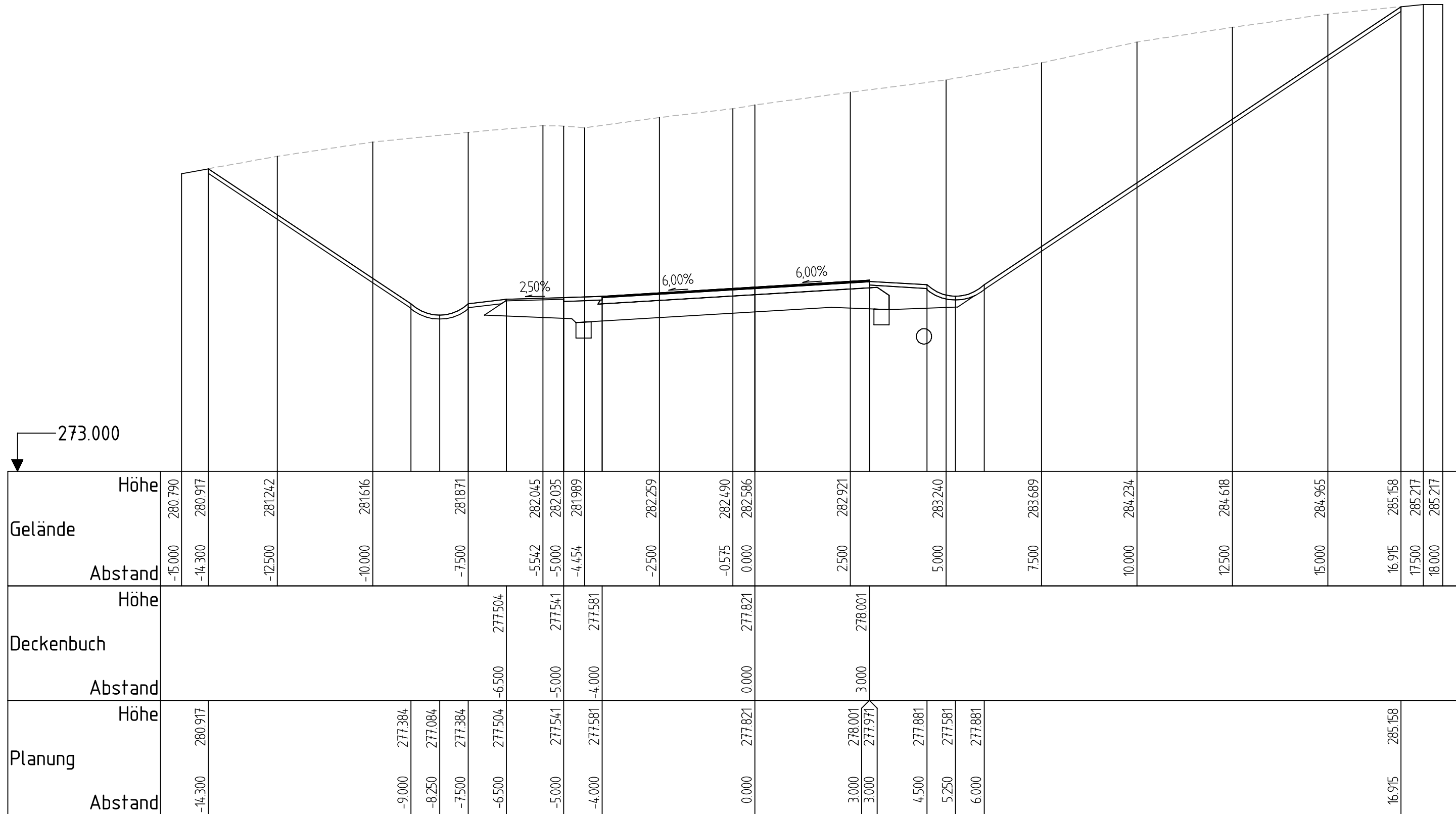


Gelände	Höhe	279.787	279.887	279.224	278.838	278.577	278.912	278.953	279.085	279.202	279.205	279.294	279.355	279.229	278.774	279.385	279.585	280.217	280.260
	Abstand	-15.000	-11.689	-10.000	-9.018	-8.355	-7.231	-5.676	-3.642	0.000	0.092	3.800	5.862	7.355	8.200	9.556	10.000	11.416	15.000
Deckenbuch	Höhe						279.003			279.203			279.368						
	Abstand						-6.150			0.000		6.350							
Planung	Höhe		278.838	278.493	278.493	278.793	278.973	279.003	279.203	279.203	279.338	279.248	278.948	279.248	279.385				
	Abstand		-9.018	-8.500	-8.100	-7.650	-6.150	-6.150	0.000		6.350	7.850	8.600	9.350	9.556				

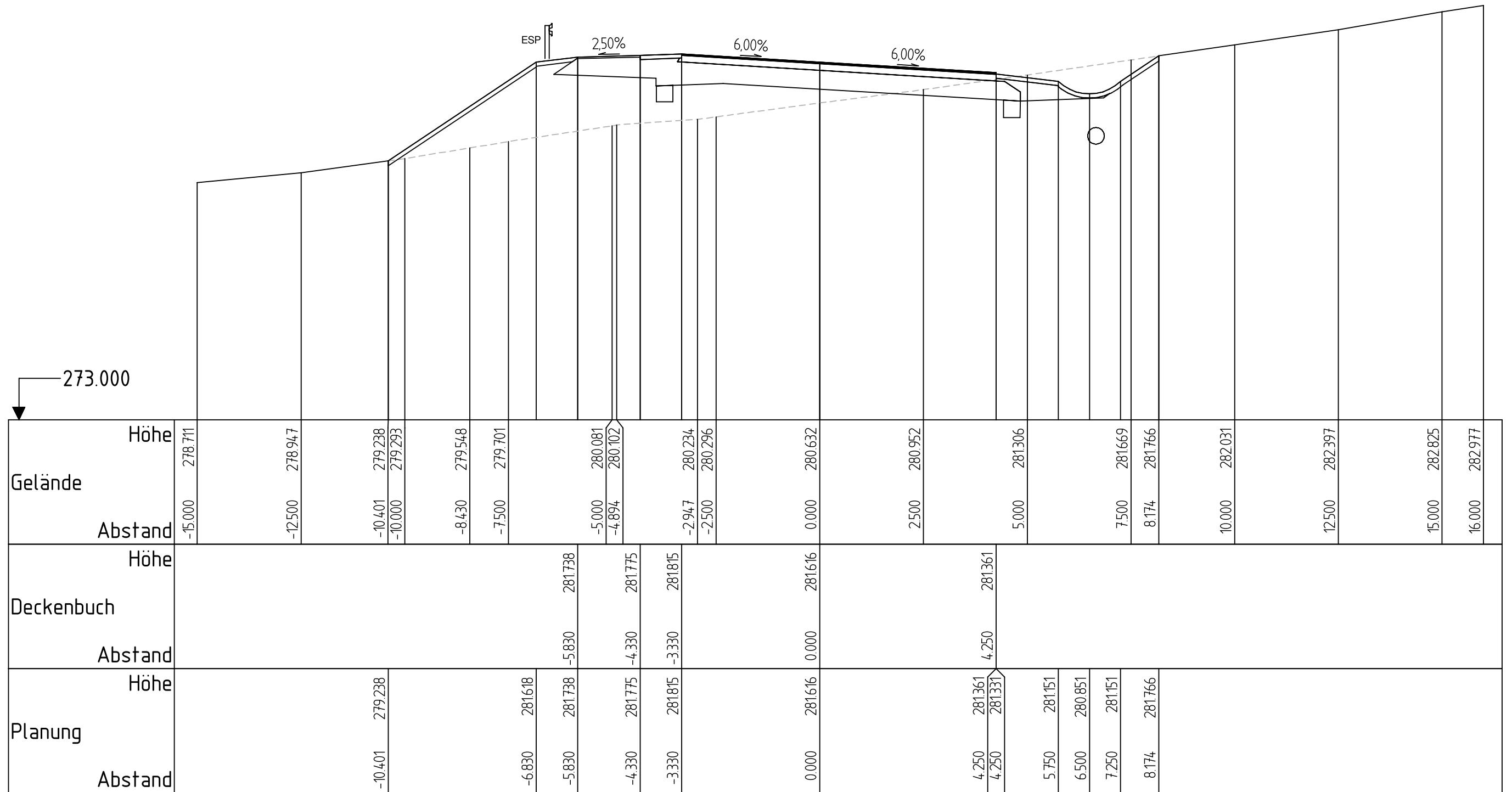
2557BS, AS Messerich West_K23					Unterlage: 16.0
bearb.	gez.	gepr.	Datum	Maßstab	Achse: 503
SP	Plotter		31.07.17	MdL = 1:100 MdH = 1:100	Station: 160.000

Feststellungsentwurf

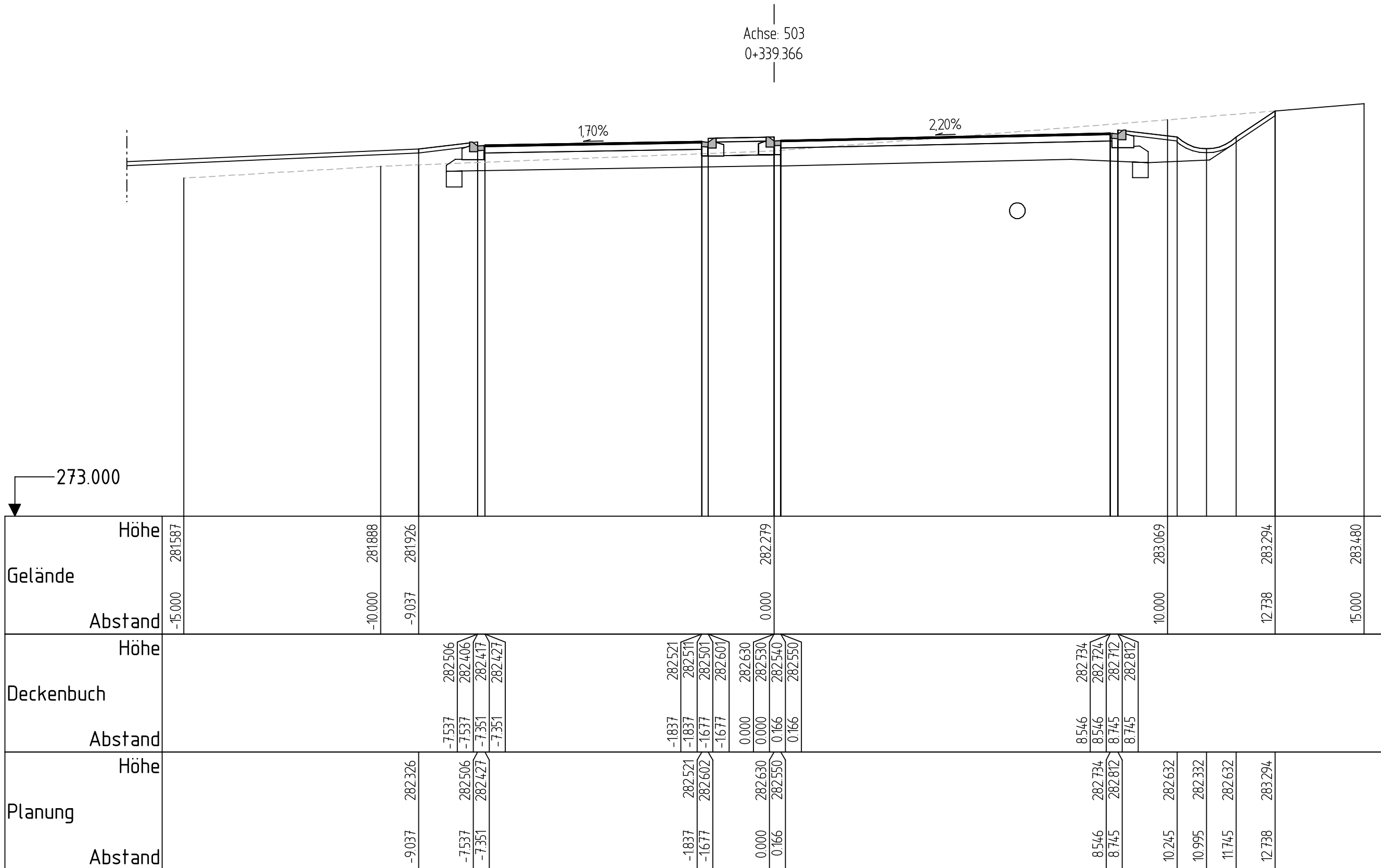
Achse: 503
0+160.000

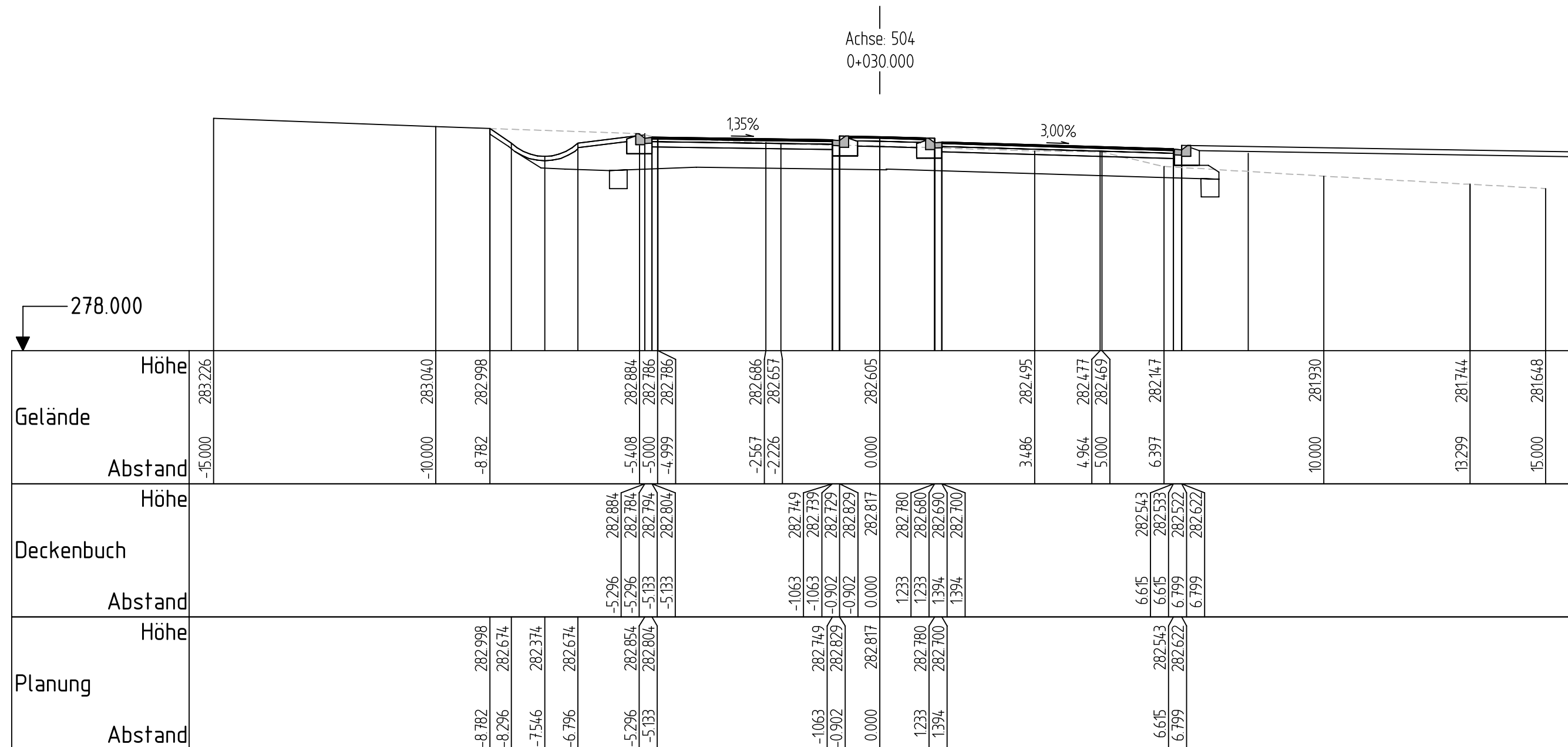


Achse: 503
0+290.000



Achse: 503
0+339.366







Ingenieurbüro Scheuch GmbH

Bahnhofstraße 10 D-54595 Prüm

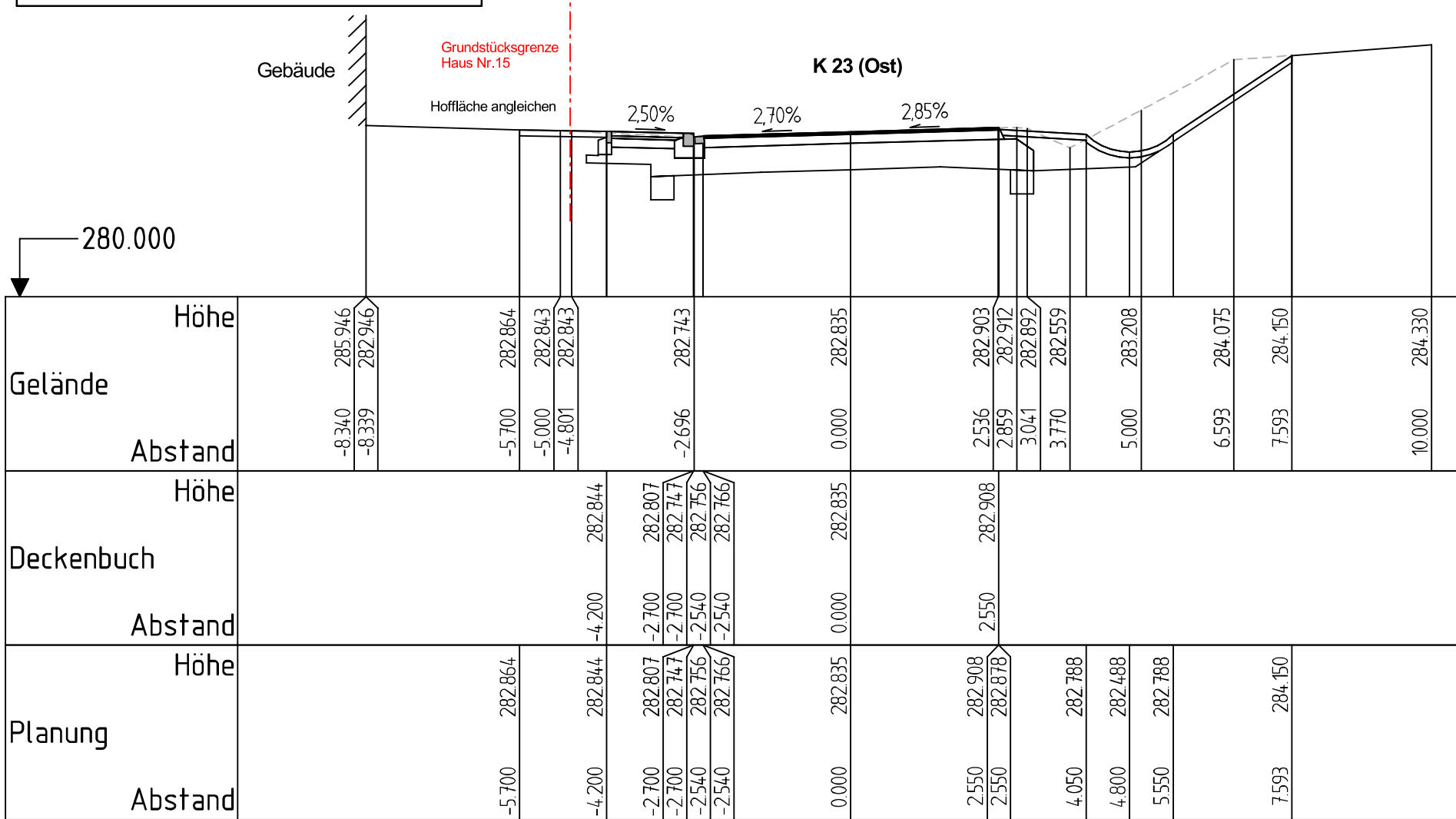
2557BS, AS Messerich Ost_K23

Unterlage: 16.0

bearb.	gez.	gepr.	Datum	Maßstab	Achse: 505
SP	Plotter		30.01.18	MdL = 1:100 MdH = 1:100	Station: 0.000

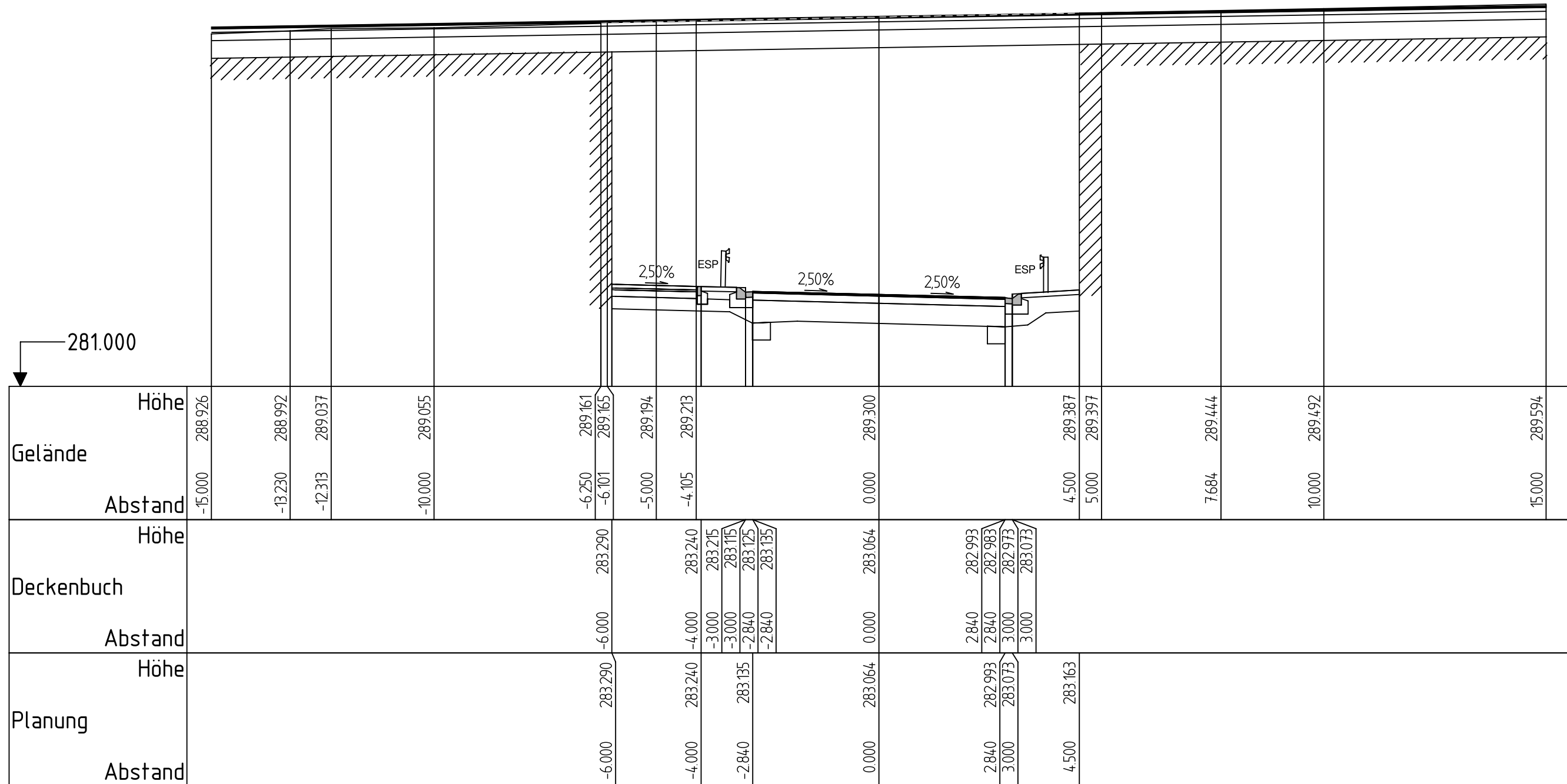
Achse: 505
0+000.000

Feststellungsentwurf

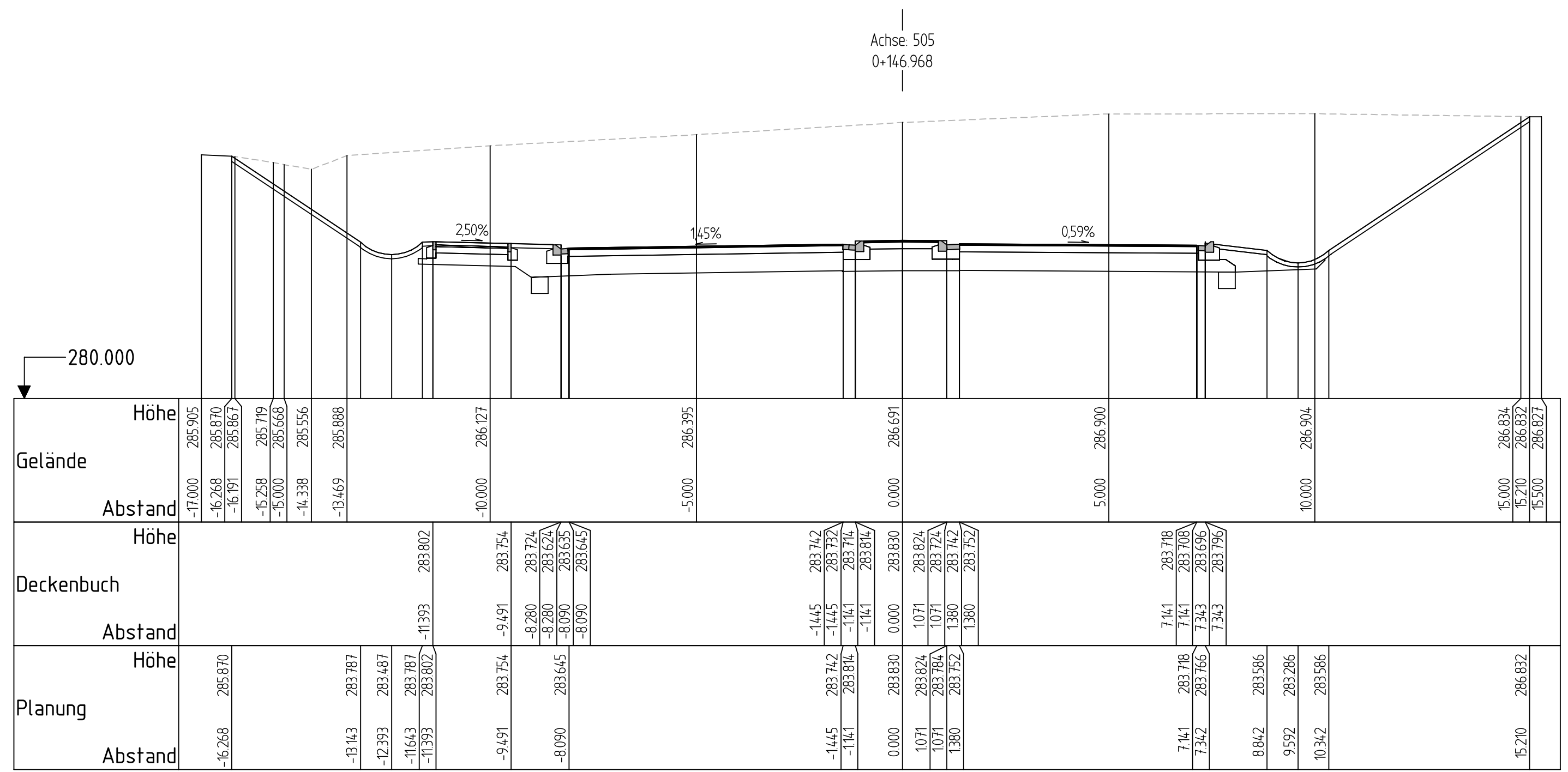


Achse: 505
0+100.000

B 257 (Achse 500)
(Bereich Brückenbauwerk)



Achse: 505
0+146.968





Ingenieurbüro Scheuch GmbH
Bahnhofstraße 10 D-54595 Prüm

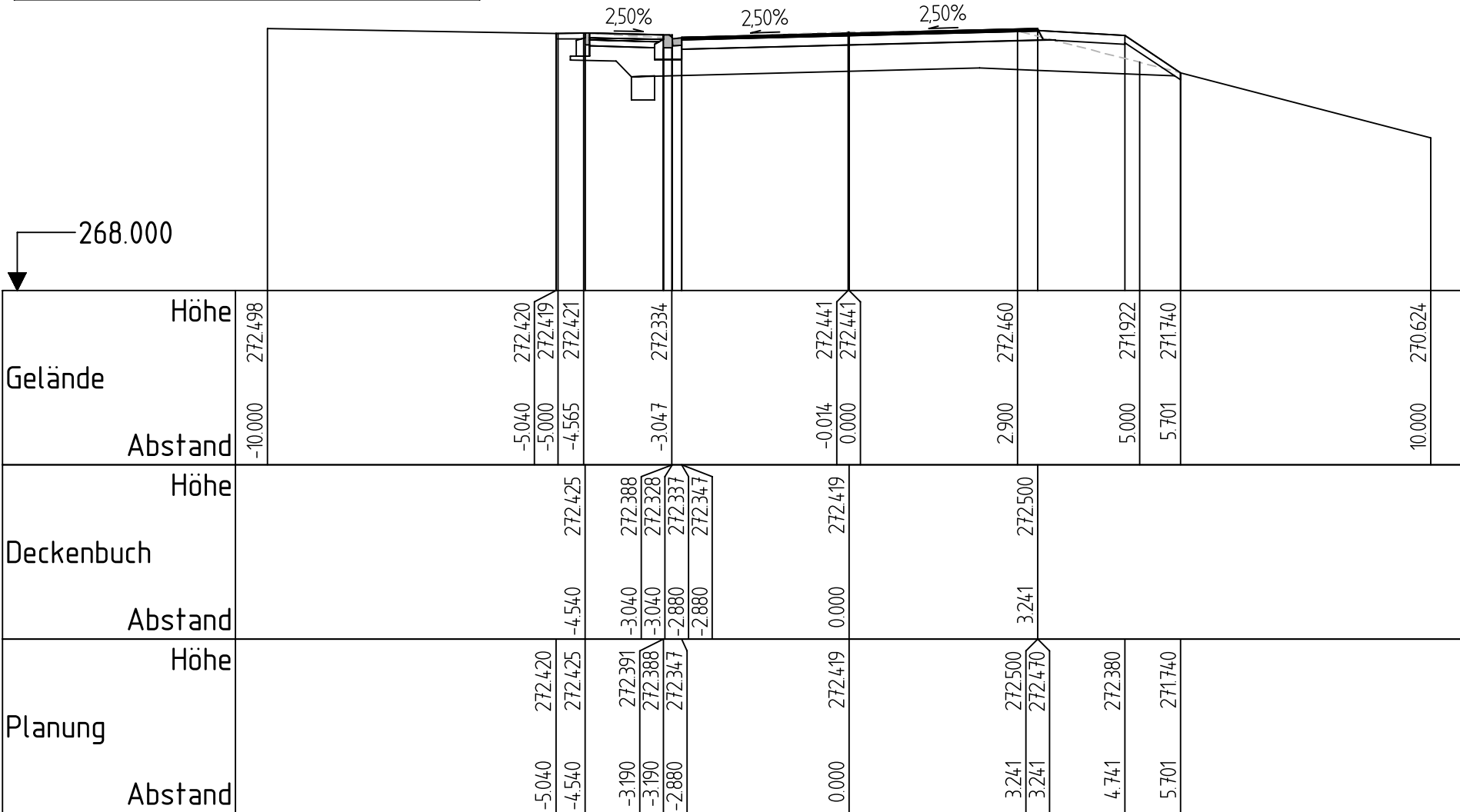
2557BS, AS Messerich West_ K 23 West

Unterlage: 16.0

bearb.	gez.	gepr.	Datum	Maßstab	Achse: 507
SP	Plotter		31.07.17	MdL = 1:100 MdH = 1:100	Station: 180.000

Feststellungsentwurf

Achse: 507
0+180.000



bearb.	gez.	gepr.	Datum	Maßstab	Achse: 516
SP	Plotter		31.07.17	MdL = 1:100 MdH = 1:100	Station: 120.000

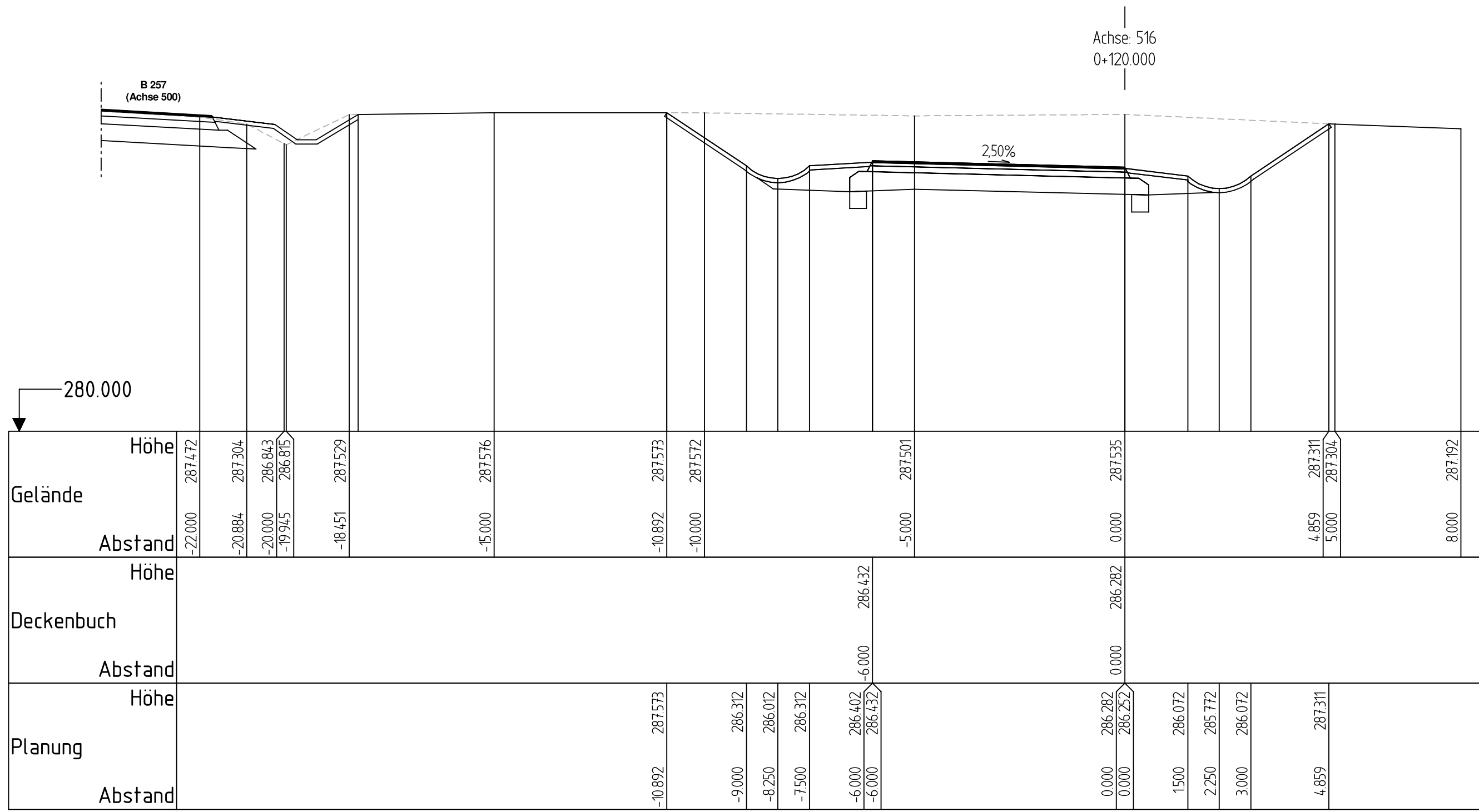
Feststellungsentwurf

Achse: 516
0+120.000

B 257
(Achse 500)

250%

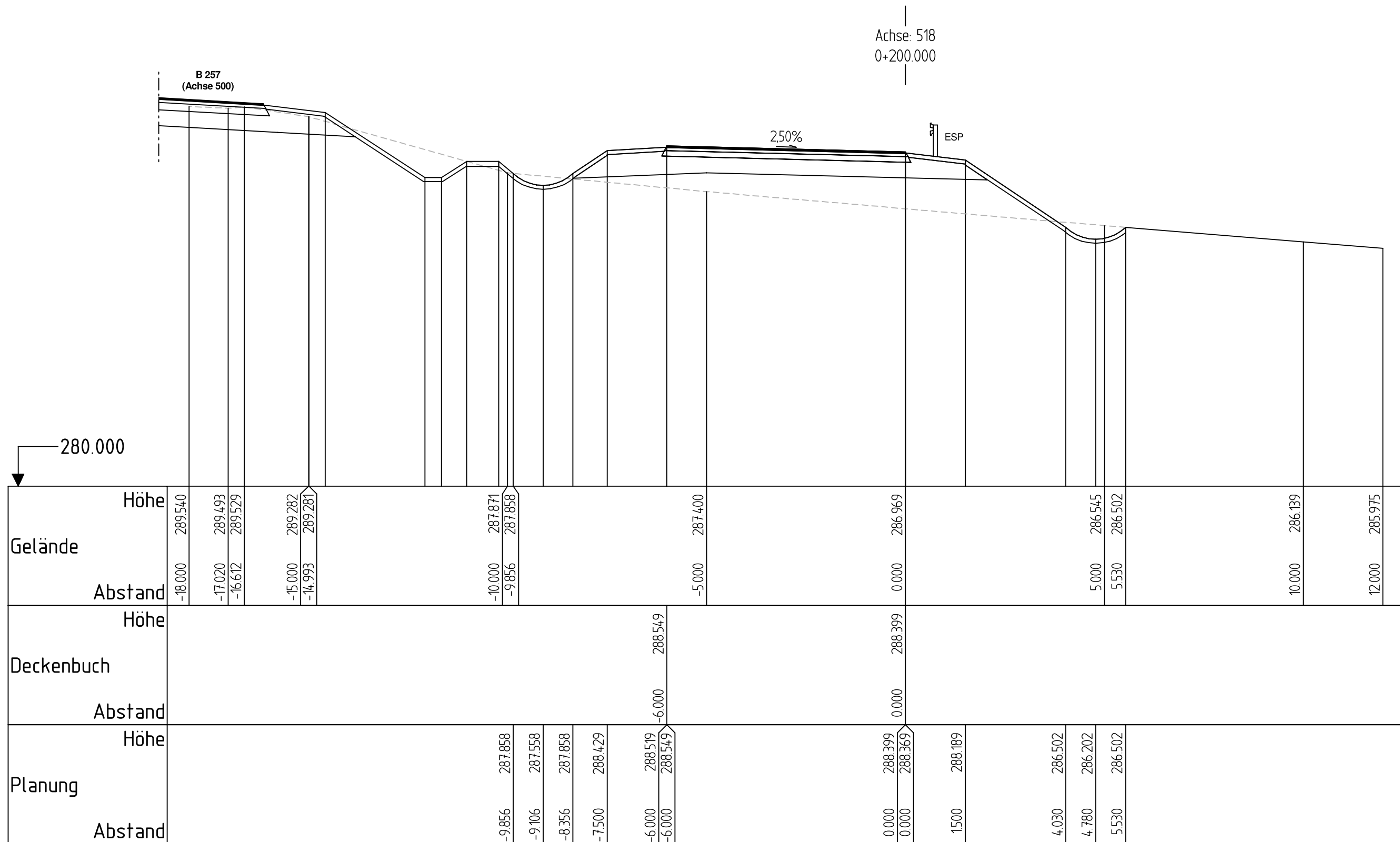
280.000

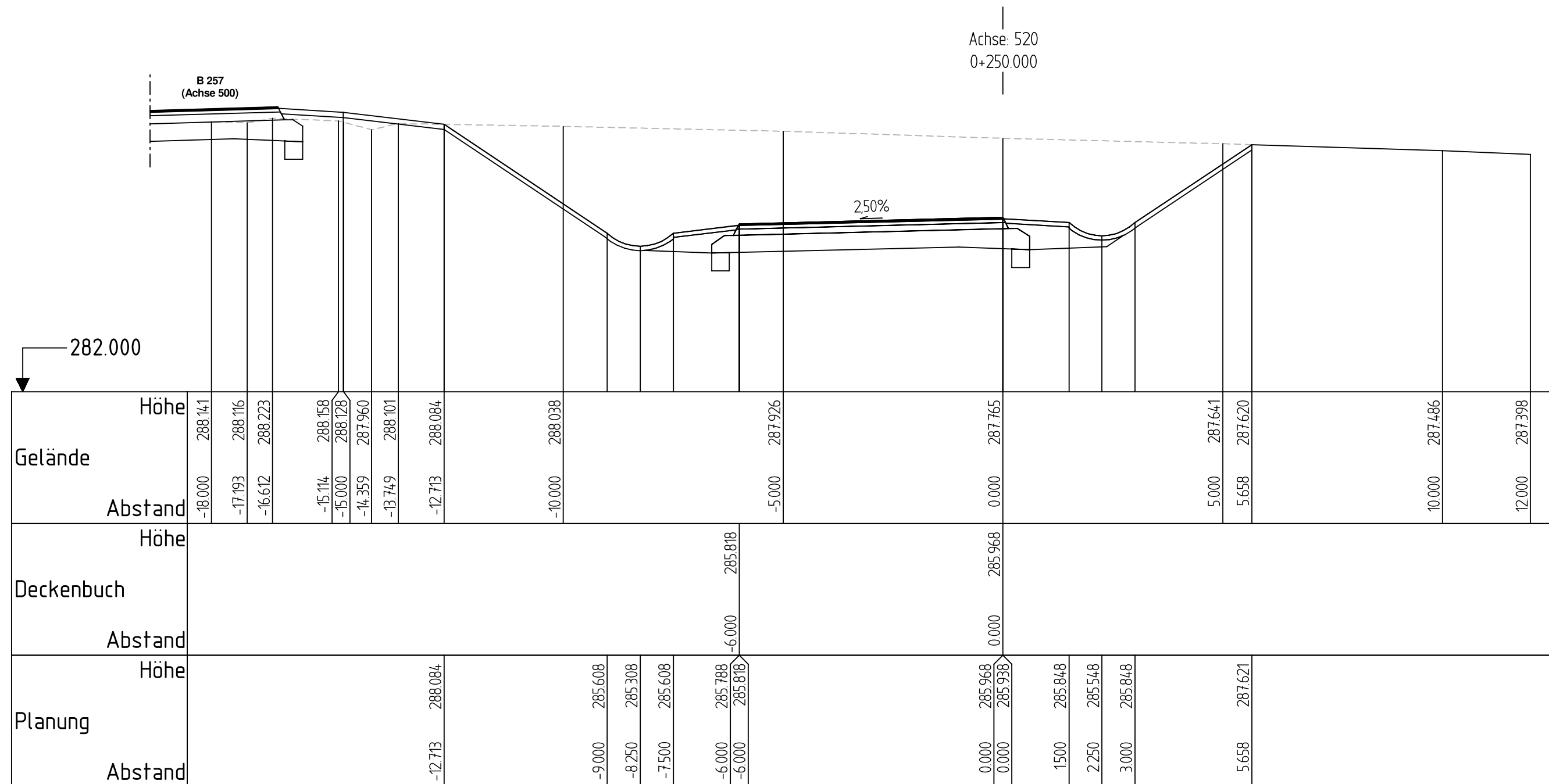


Gelände	Höhe	287.472	287.304	286.843	286.815	287.529	287.576	287.573	287.572	287.501	287.535	287.311	287.304	287.192					
	Abstand	-22.000	-20.884	-20.000	-19.945	-18.451	-15.000	-10.892	-10.000	-5.000	0.000	4.859	5.000	8.000					
Deckenbuch	Höhe									286.432	286.282								
	Abstand									-6.000	0.000								
Planung	Höhe							287.573	286.312	286.012	286.312	286.402	286.432	286.282	286.252	286.072	285.772	286.072	287.311
	Abstand							-10.892	-9.000	-8.250	-7.500	-6.000	-6.000	0.000	0.000	1.500	2.250	3.000	4.859

bearb.	gez.	gepr.	Datum	Maßstab	Achse: 518
SP	Plotter		31.07.17	MdL = 1:100	Station: 200.000
				MdH = 1:100	

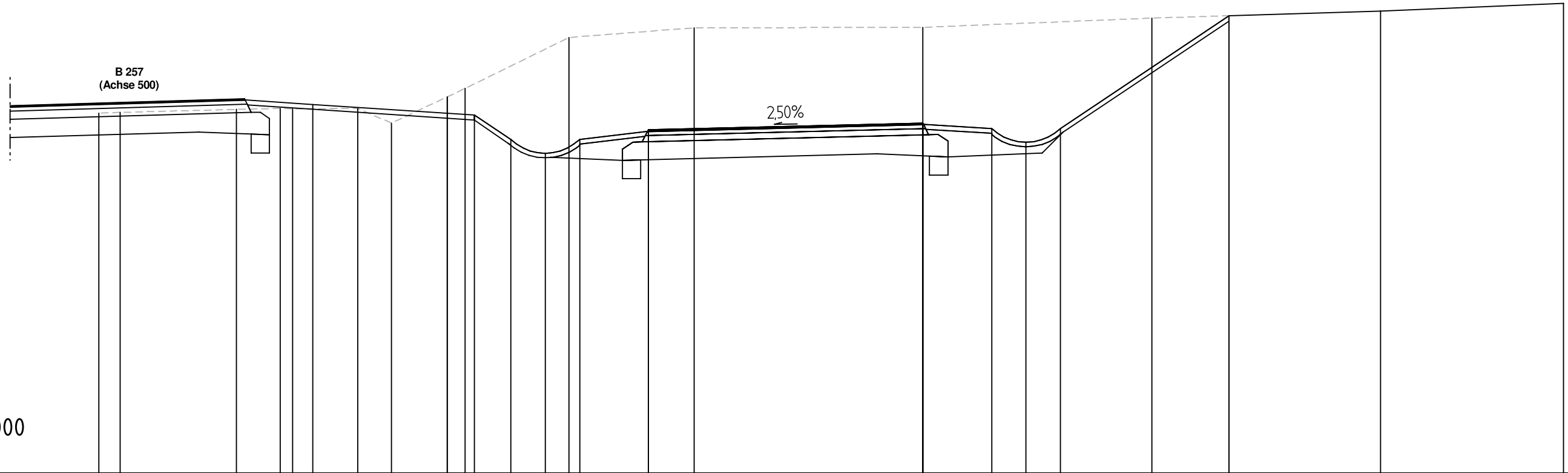
Feststellungsentwurf





Feststellungsentwurf

Achse: 522
 0+150.000



Gelände	Höhe	289.857	289.870	289.936	289.957	289.945	289.957	289.637	290.207	290.393	291.506	291.716	291.727	291.928	291.980	292.082	292.248		
	Abstand	-18.000	-17.534	-15.000	-14.041	-13.770	-12.347	-11.608	-10.395	-10.000	-7.734	-5.000	0.000	5.000	6.694	10.000	14.000		
Deckenbuch	Höhe										289.488		289.638						
	Abstand										-6.000		0.000						
Planung	Höhe								289.810	289.278	288.978	289.278	289.458	289.608	289.518	289.218	289.518	291.980	
	Abstand								-9.798	-9.000	-8.250	-7.500	-6.000	-6.000	0.000	0.000	1.500	2.250	3.000