
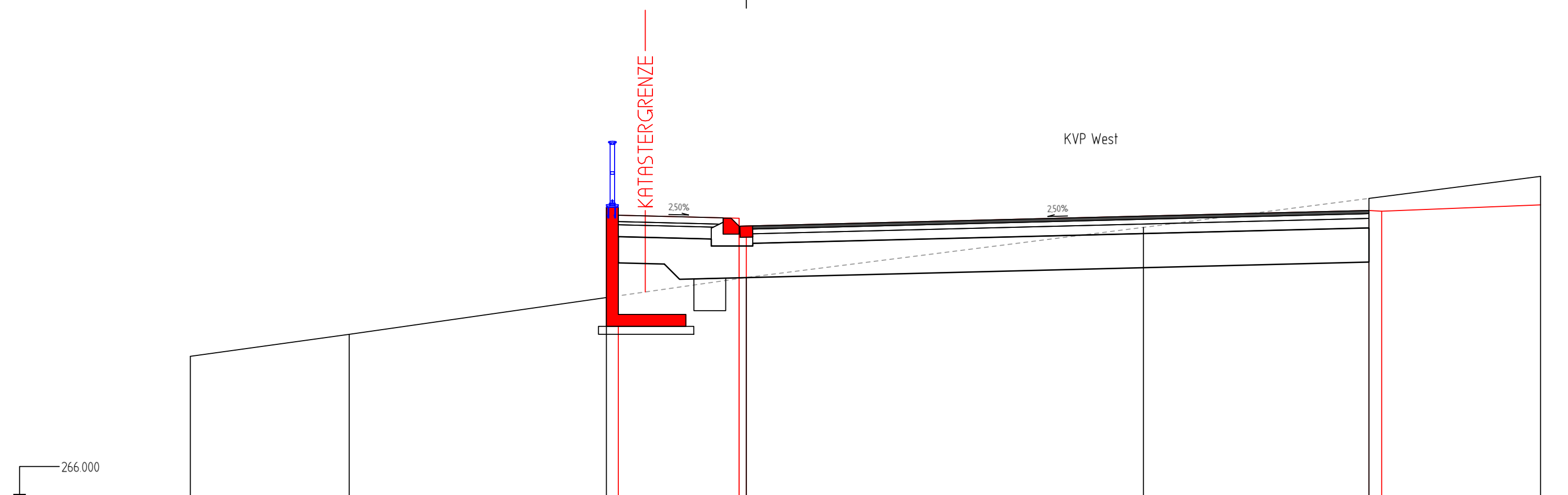


Anlage zum Planfeststellungsbeschluss gemäß Kapitel A Nr. X.11

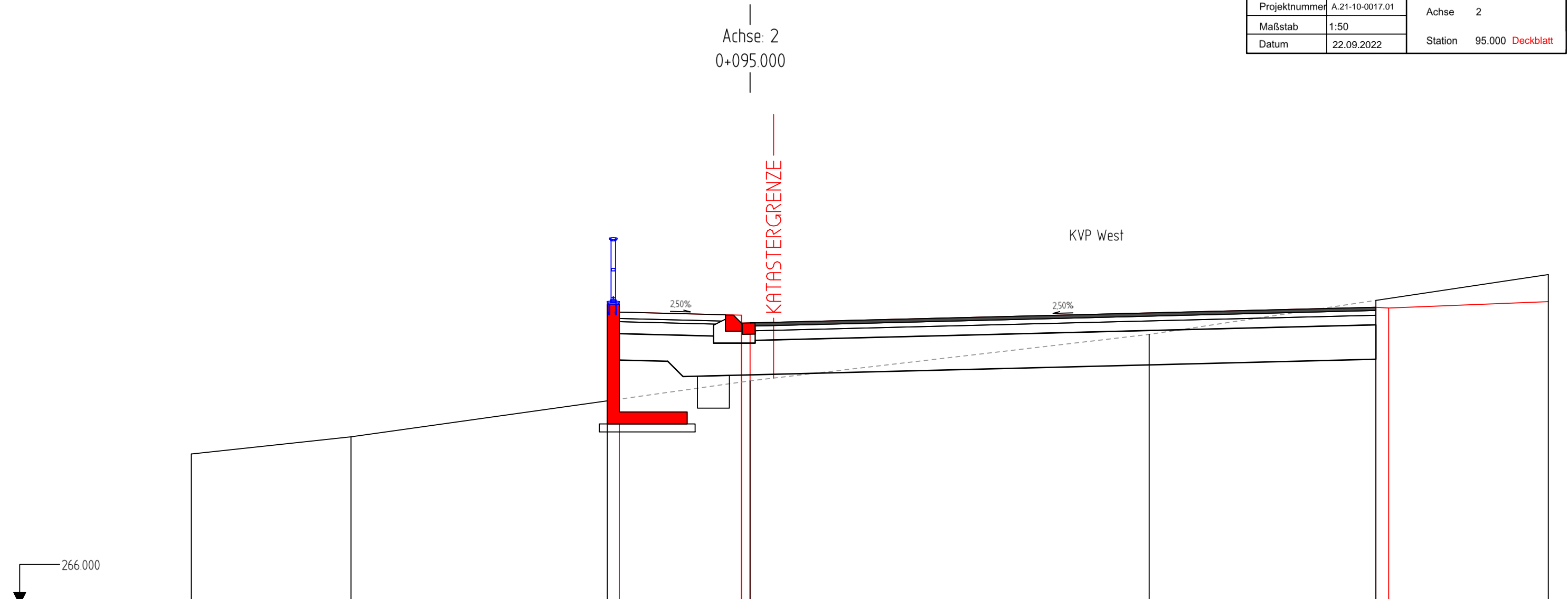
 Landesbetrieb Mobilität Gerolstein	
B 257 AS Messerich West K 23	
Projektnummer	A.21-10-0017.01
Maßstab	1:50
Datum	22.09.2022
Achse	2
Station	90.000 Deckblatt

Achse: 2
0+090.000



Gelände	Höhe	267.888	268.165	268.629	268.881	269.512	269.877	270.155
	Abstand	-7.000	-5.000	-1.761	0.000	5.000	7.840	10.000
Deckenbuch	Höhe		269.665	269.627	269.527	269.530	269.726	269.716
	Abstand		-1.611	-0.091	-0.091	0.000	7.840	8.000
Planung	Höhe		269.765	269.627	269.530		269.726	
	Abstand		-1.761	-1.611	-1.611		7.840	

Achse: 2
0+095.000



Gelände	Höhe	267.883	268.099	268.549	268.799	269.381	269.806	270.130
	Abstand	-7.000	-5.000	-1.788	0.000	5.000	7.840	10.000
Deckenbuch	Höhe		269.660	269.622	269.522	269.524	269.720	269.711
	Abstand		-1.638	-0.108	-0.108	0.000	7.840	8.000
Planung	Höhe		269.760	269.760	269.622		269.720	
	Abstand		-1.788	-1.638	-1.638	-0.108	7.840	

2557BS, AS Messerich West_Anschluss WGB				Unterlage: 16.0	
bearb.	gez.	gepr.	Datum	Maßstab	Achse: 15
AV	Plotter		21.07.17	MdL = 1:100	Station: 38.000
				MdH = 1:100	

Feststellungsentwurf

Achse: 15
0+038.000

Anschluss Wohngebiet

3,50% 3,50%

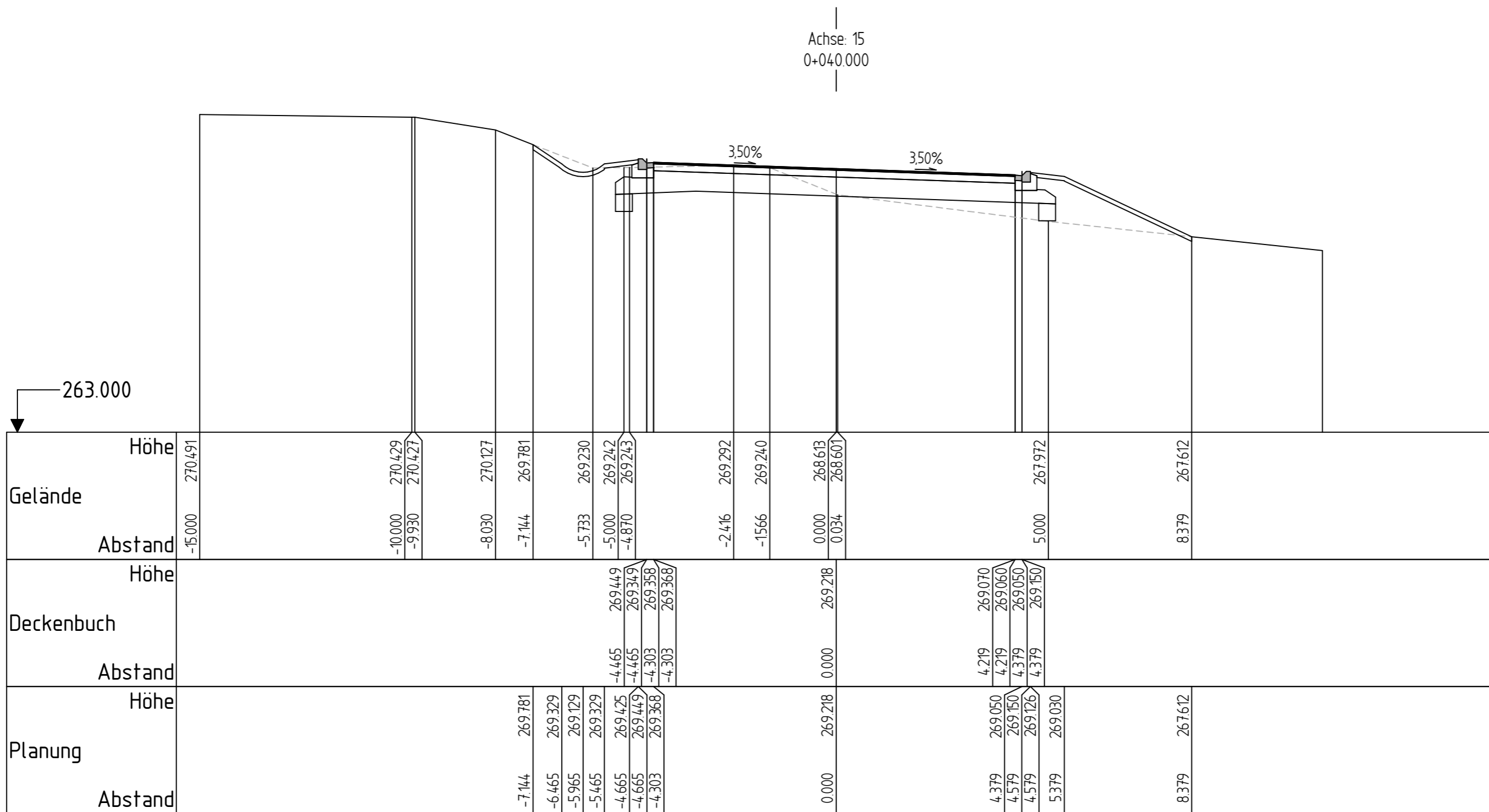
263.000

Gelände	Höhe	270.486	270.444	270.337	270.064	269.257	268.965	269.018	269.042	269.045	269.002	268.560	268.545	267.413	267.314			
	Abstand	-15.000	-10.603	-10.000	-8.370	-6.214	-5.432	-5.000	-4.522		-2.224	-1.265	-0.111	0.000	8.196	8.913		
Deckenbuch	Höhe					269.346	269.246	269.256	269.266			269.126		268.985	268.975	268.965	269.065	
	Abstand					-4.167	-4.167	-4.005	-4.005			0.000		4.035	4.035	4.196	4.196	
Planung	Höhe		269.257	269.227	269.027	269.227	269.323	269.347	269.266			269.126		269.065	268.965	269.065	269.047	268.945
	Abstand		-6.214	-6.167	-5.667	-5.167	-4.367	-4.367	-4.005			0.000		4.196	4.196	4.396	4.396	5.196

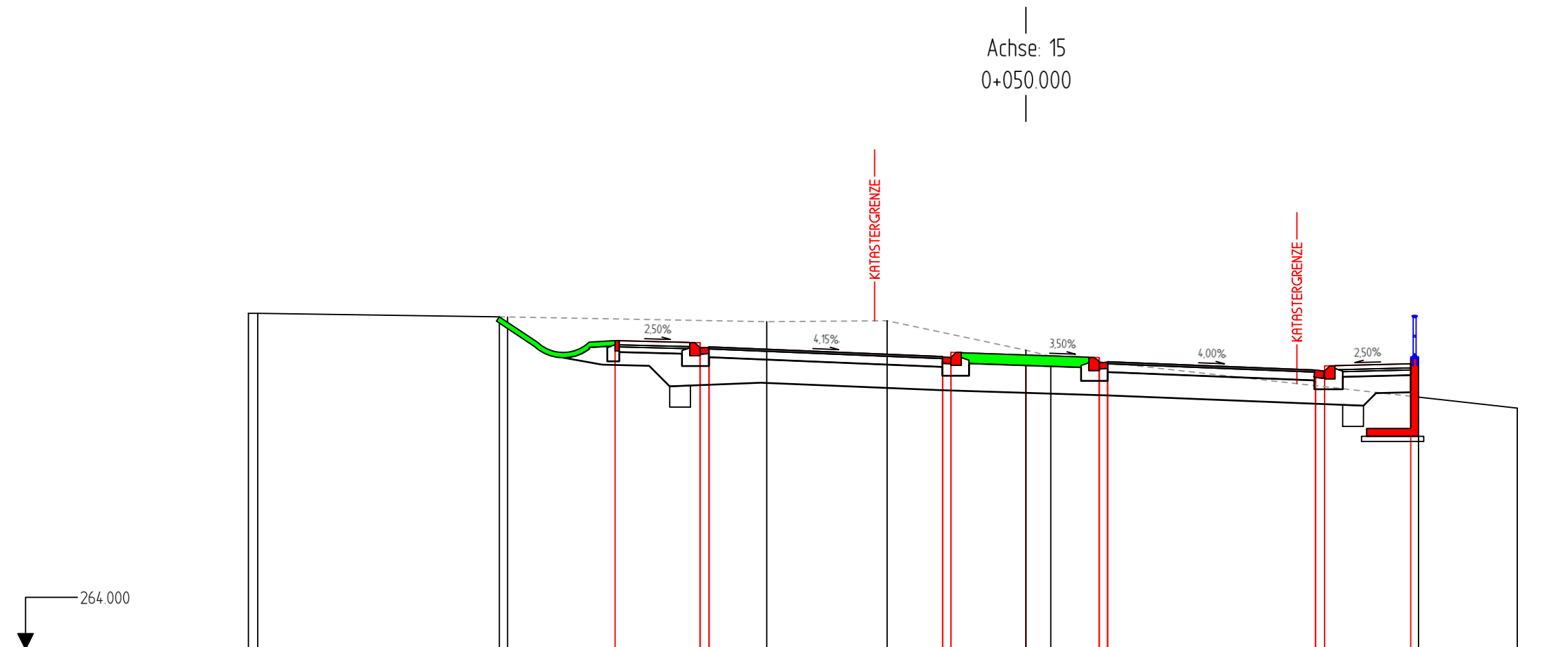


2557BS, AS Messerich West_Anschluss WGB				Unterlage: 16.0	
bearb.	gez.	gepr.	Datum	Maßstab	Achse: 15
AV	Plotter		31.07.17	MdL = 1:100	Station: 40.000
				MdH = 1:100	

Feststellungsentwurf

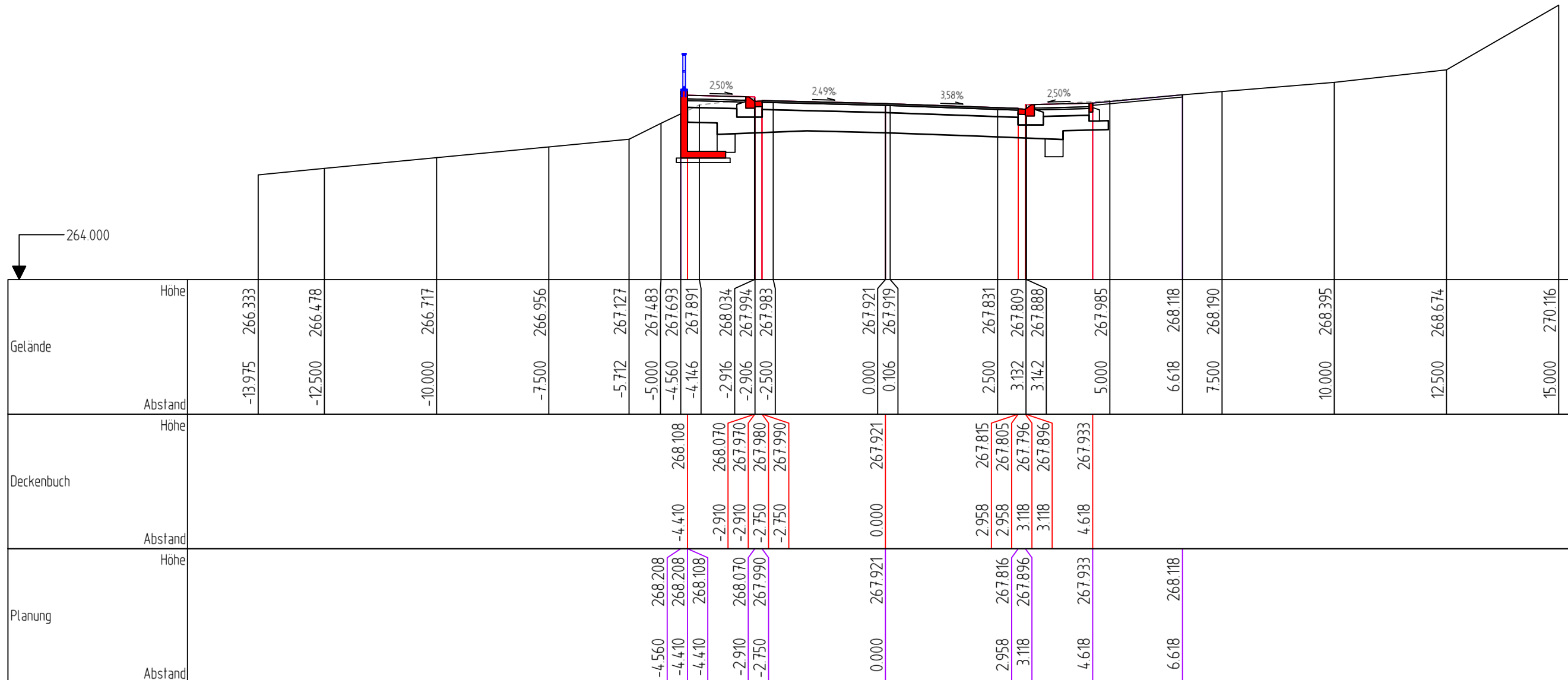


Achse: 15
0+050.000

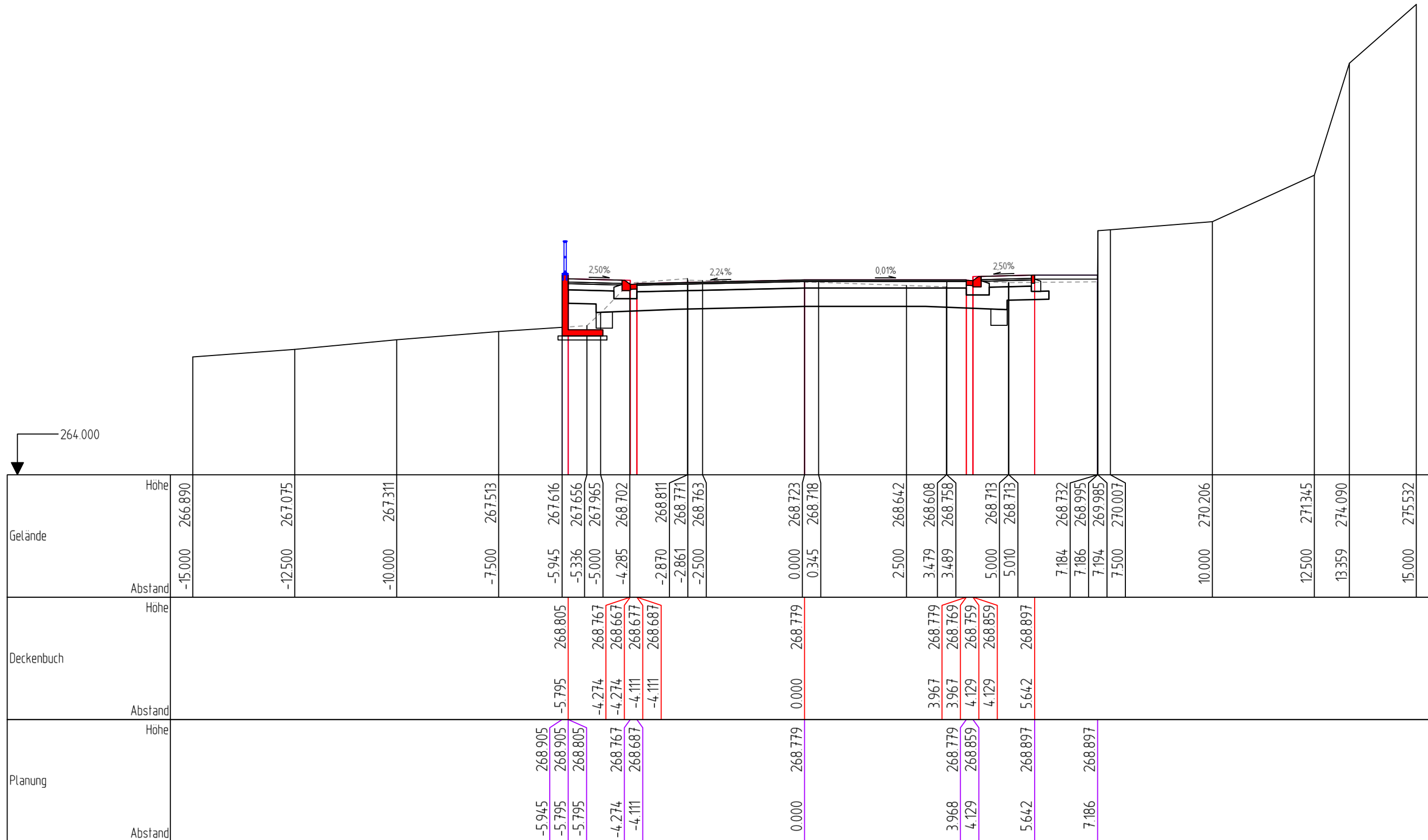


	Gelände		Deckenbuch		Planung	
	Höhe	Abstand	Höhe	Abstand	Höhe	Abstand
	270.480	-15.000				
	270.480	-14.821				
	270.412	-10.159	269.954	-7.926	270.412	-10.159
	270.410	-10.000	269.913	-6.285	269.924	-9.426
			269.813	-6.285	269.724	-8.926
			269.823	-6.113	269.924	-8.426
			269.833	-6.113	269.954	-7.926
	270.319	-5.000			269.918	-6.486
	270.337	-2.678	269.646	-1.607	269.913	-6.486
			269.636	-1.607	269.727	-6.113
			269.627	-1.447	269.833	-6.113
			269.727	-1.447	269.720	-1.247
			269.676	0.000	269.720	-1.247
	269.769	0.000	269.676	0.000	269.676	0.000
	269.651	0.480	269.626	14.15	269.633	1.215
			269.526	14.15	269.626	1.215
			269.536	15.76	269.546	1.576
			269.546	15.76	269.546	1.576
			269.386	5.588	269.465	5.963
			269.376	5.588	269.470	5.963
			269.365	5.763	269.507	7.425
			269.465	5.763	269.607	7.425
	268.863	7.575	269.507	7.425	269.607	7.425
	268.651	9.480	269.607	7.575	269.607	7.575

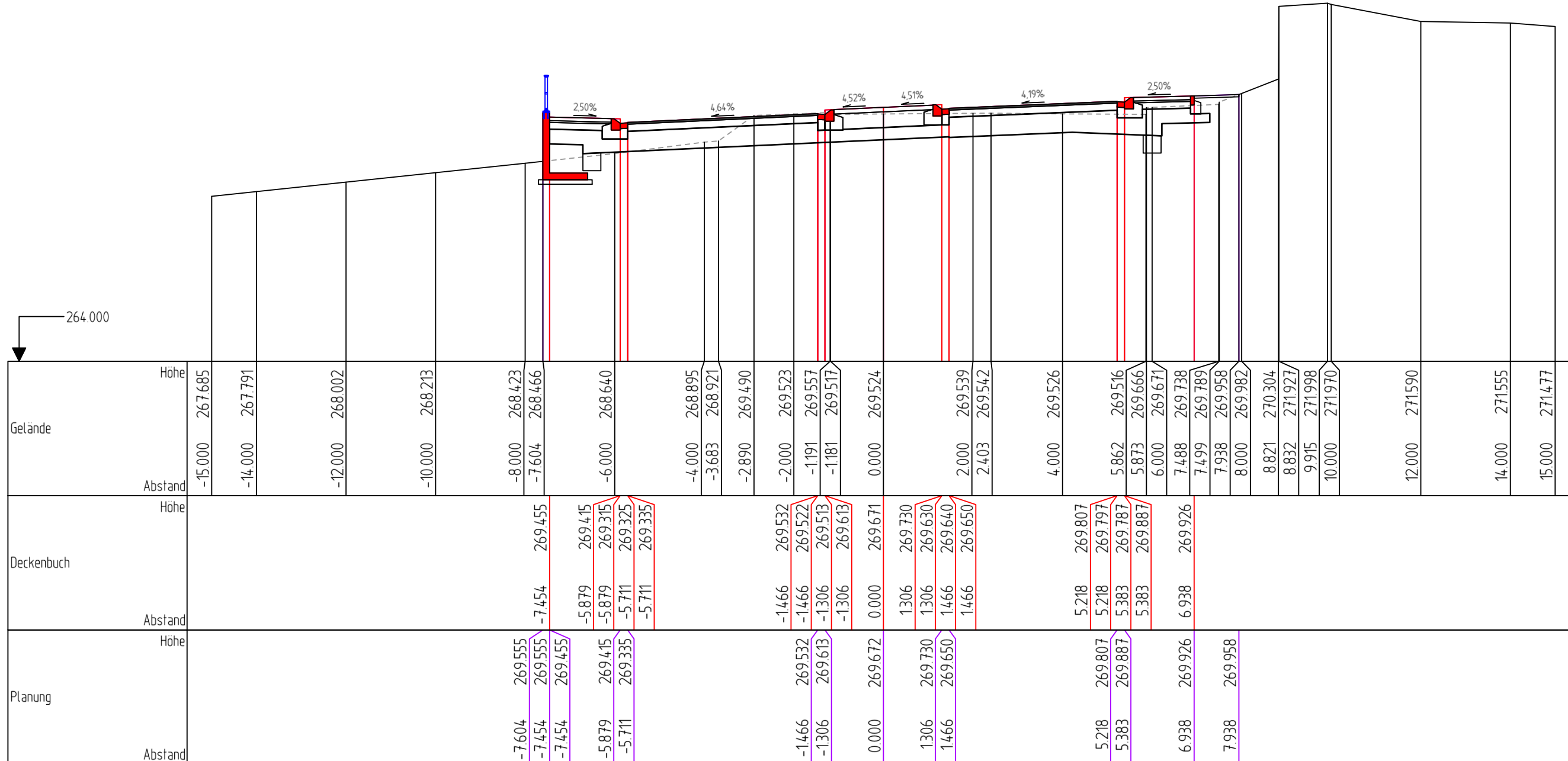
Achse: 503
0+000.000



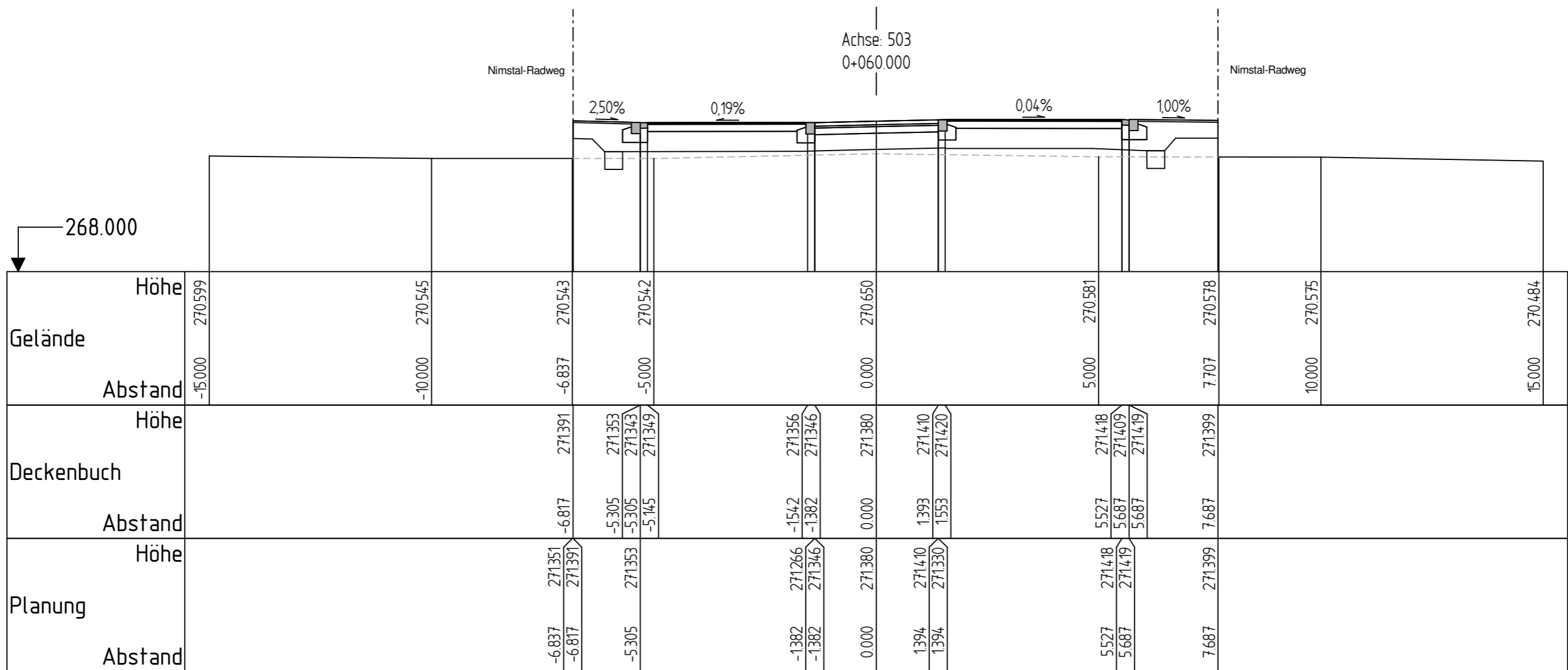
Achse: 503
0+010.000

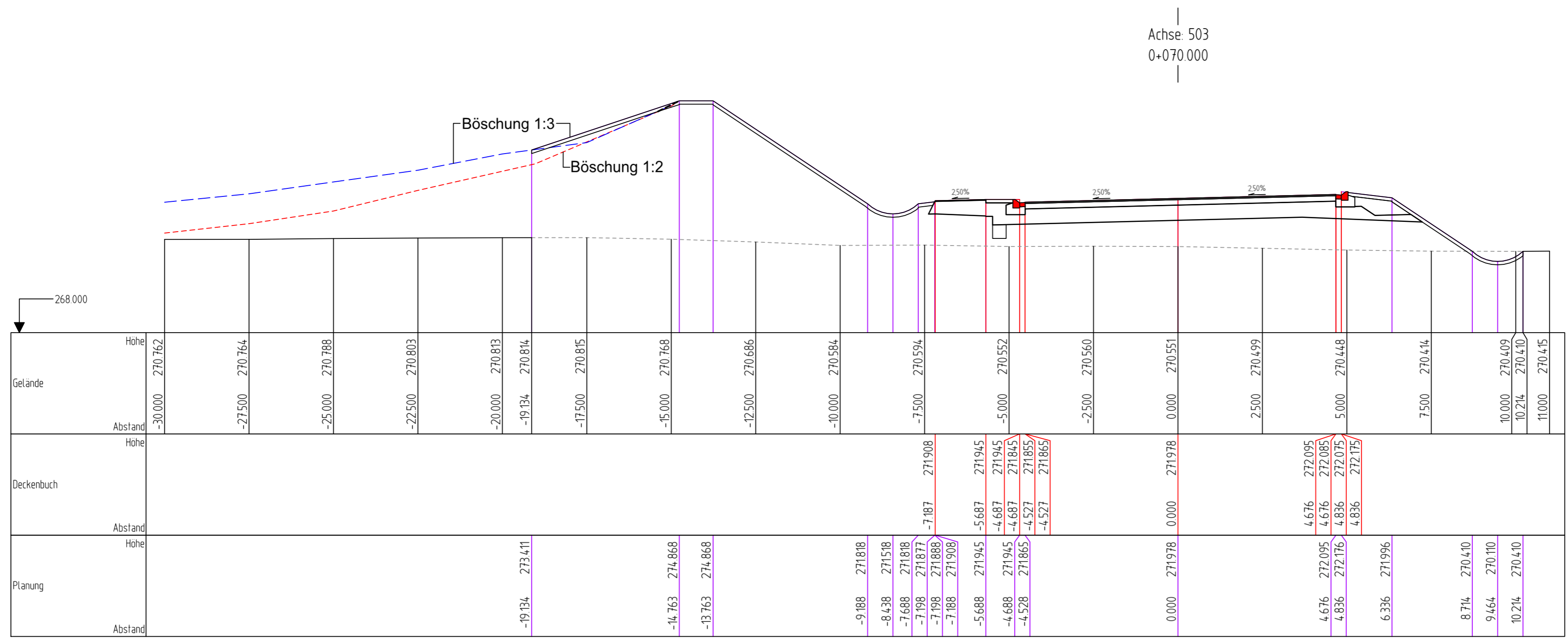


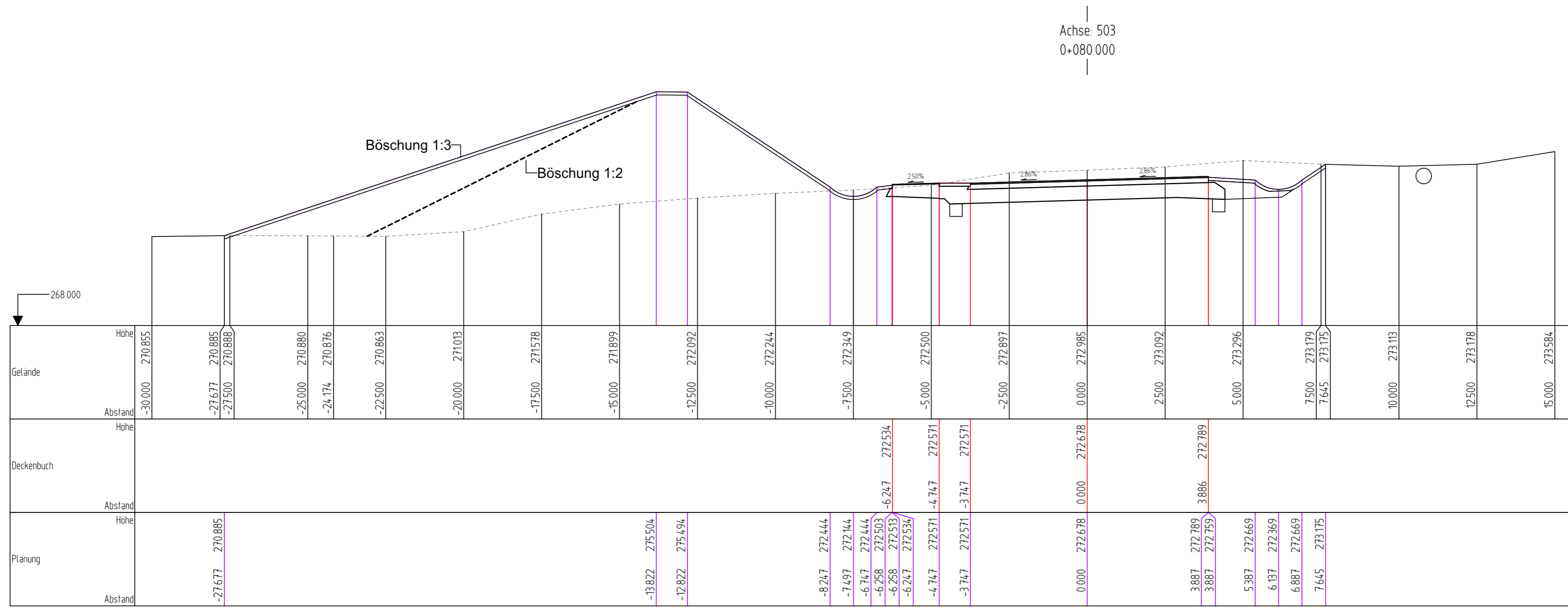
Achse: 503
0+020.000




Feststellungsentwurf







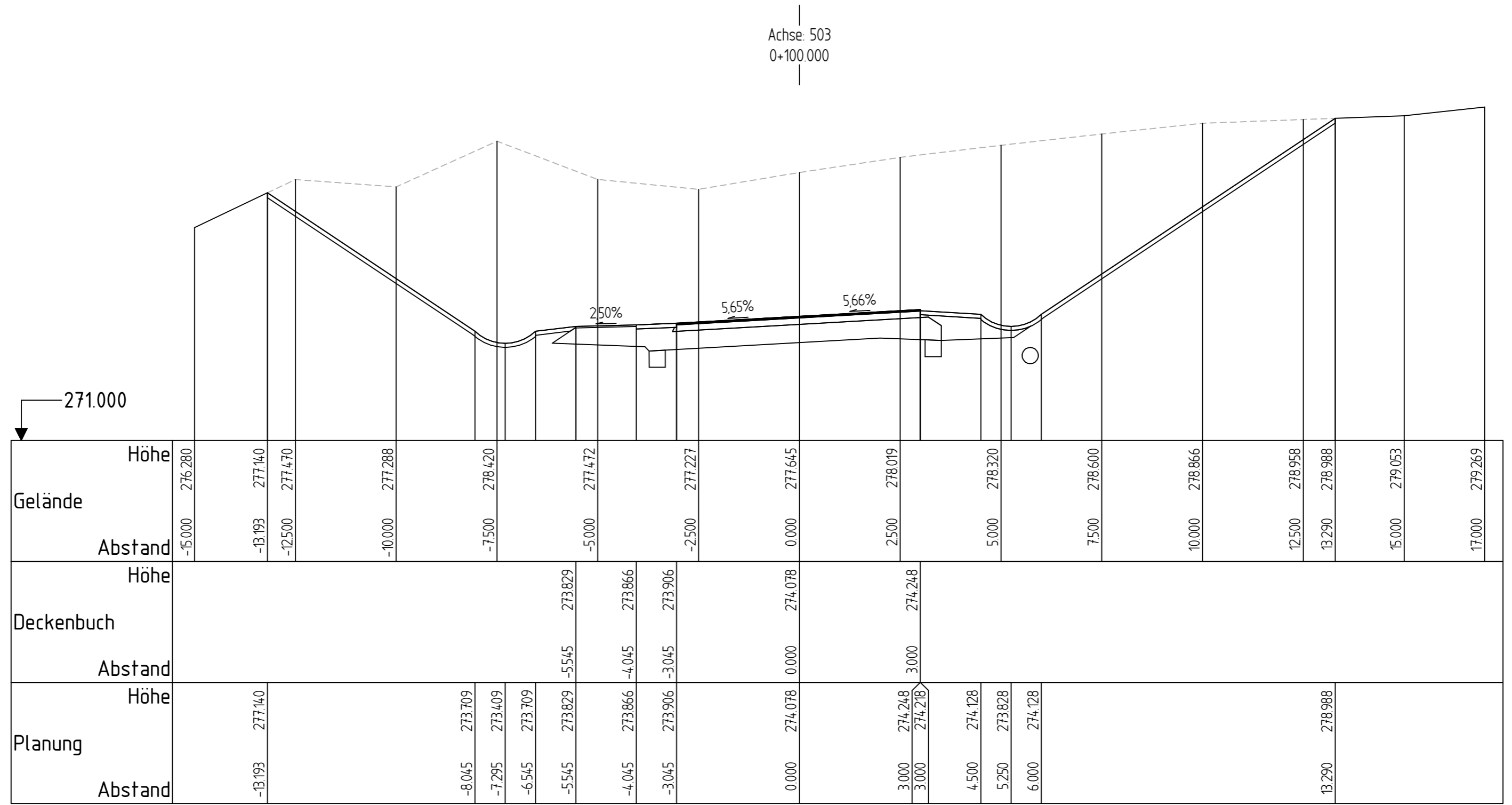
Achse: 503
0+090.000



2557BS, AS Messerich West_K23				Unterlage: 16.0	
bearb.	gez.	gepr.	Datum	Maßstab	Achse: 503
SP	Plotter		31.07.17	MdL = 1:100 MdH = 1:100	Station: 100.000

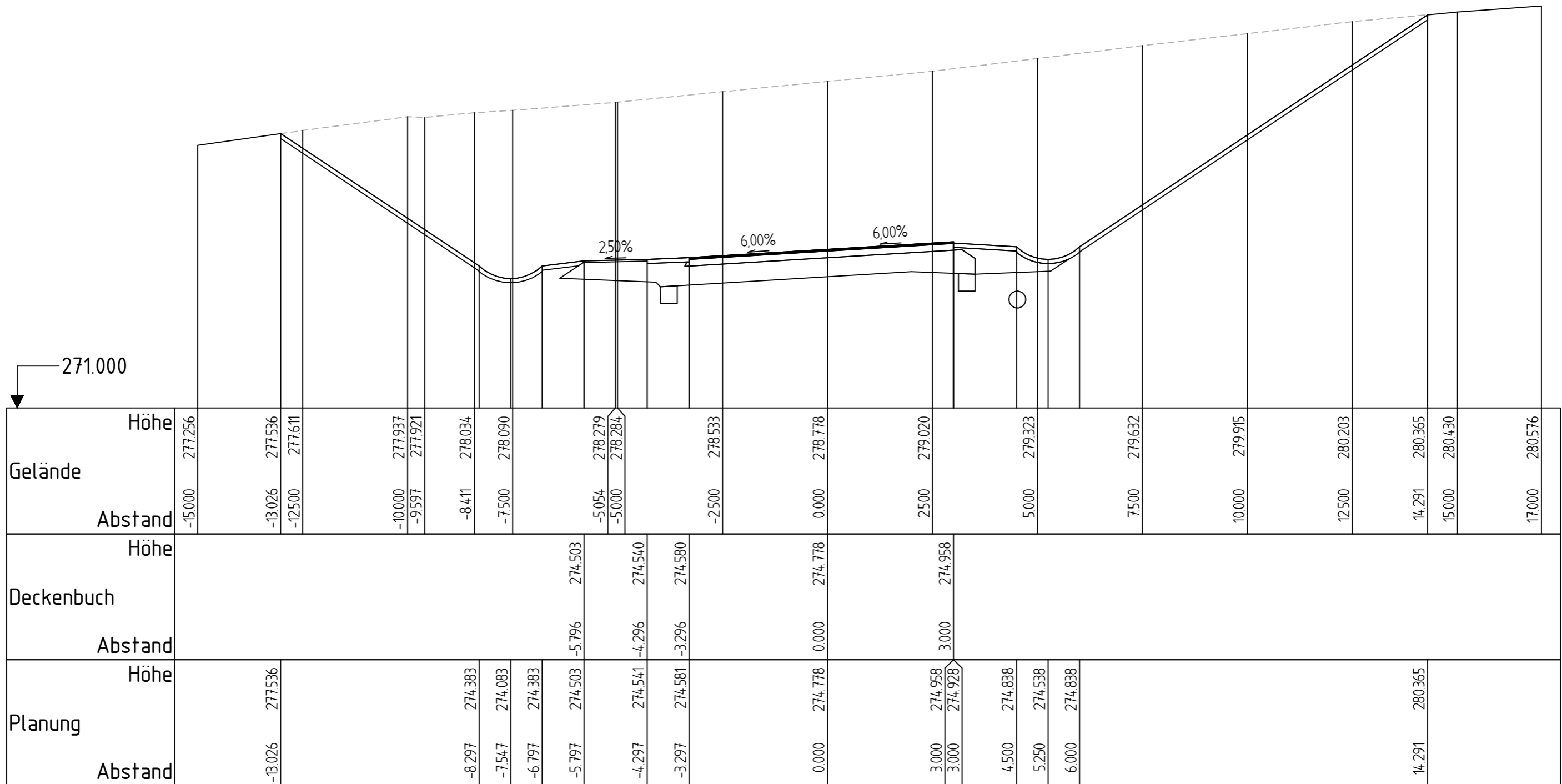
Feststellungsentwurf

Achse: 503
0+100.000



Feststellungsentwurf

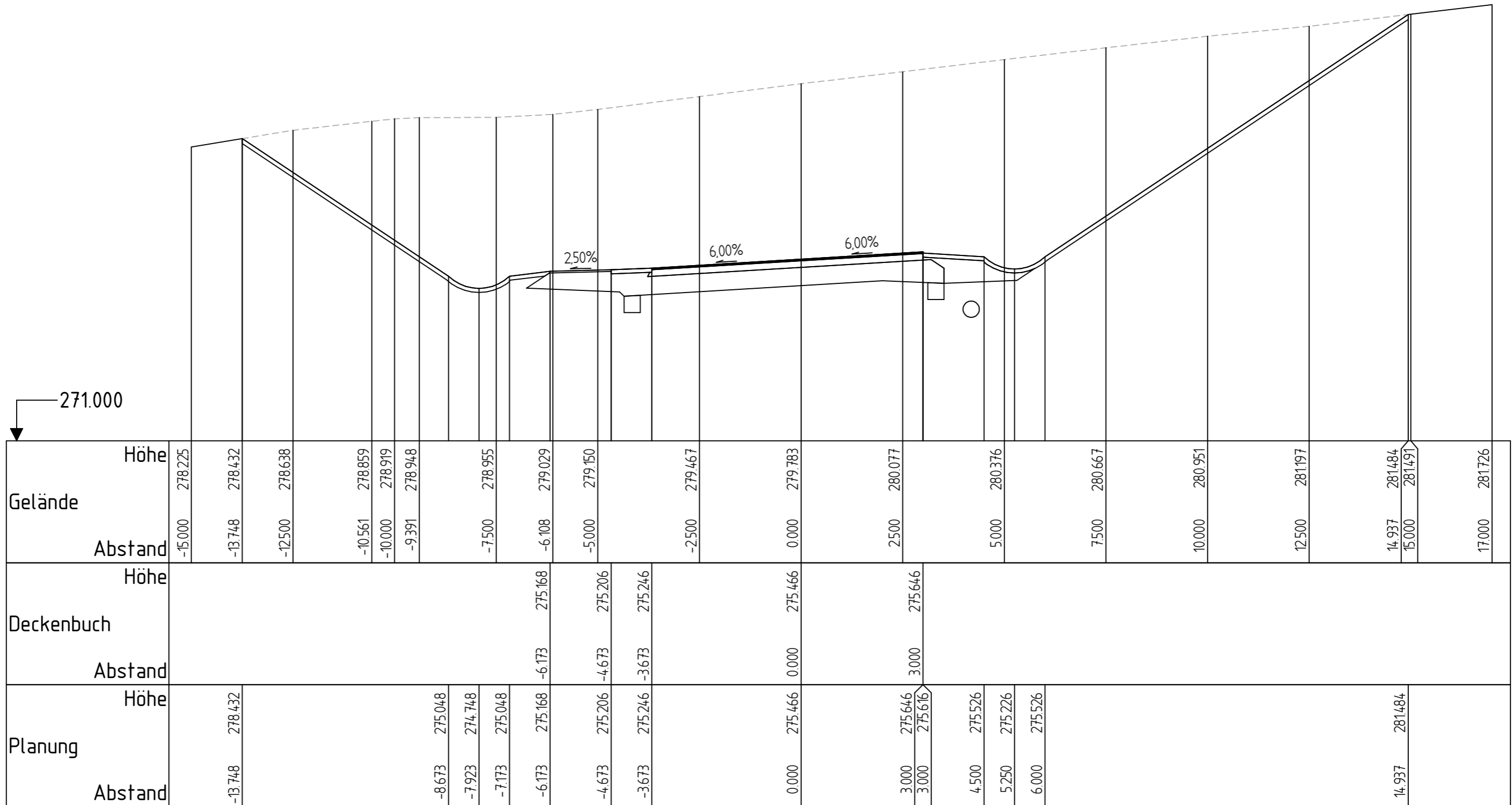
Achse: 503
 0+110.000



2557BS, AS Messerich West_K23				Unterlage: 16.0	
bearb.	gez.	gepr.	Datum	Maßstab	Achse: 503
SP	Plotter		31.07.17	MdL = 1:100 MdH = 1:100	Station: 120.000

Feststellungsentwurf

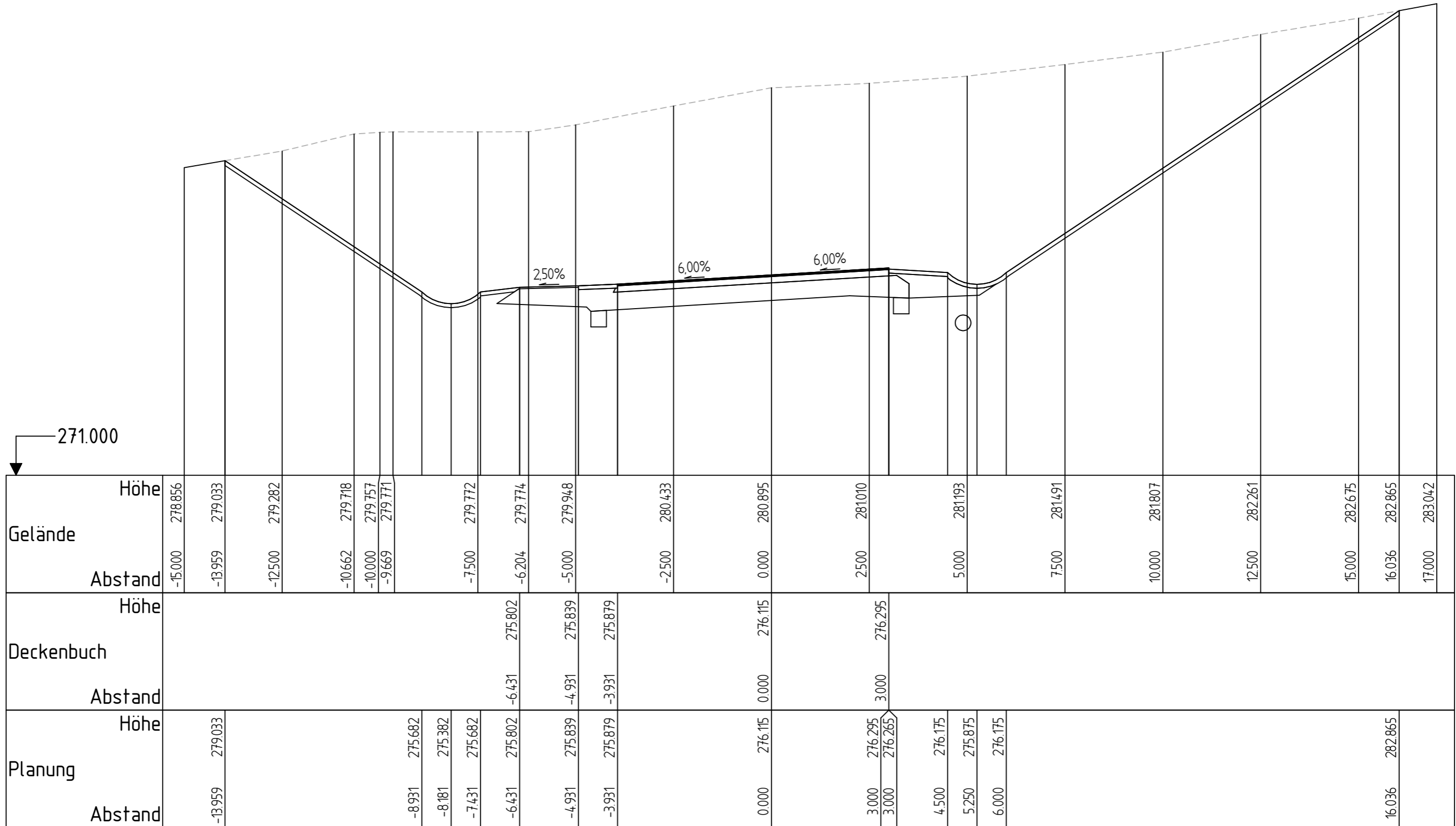
Achse: 503
 0+120.000



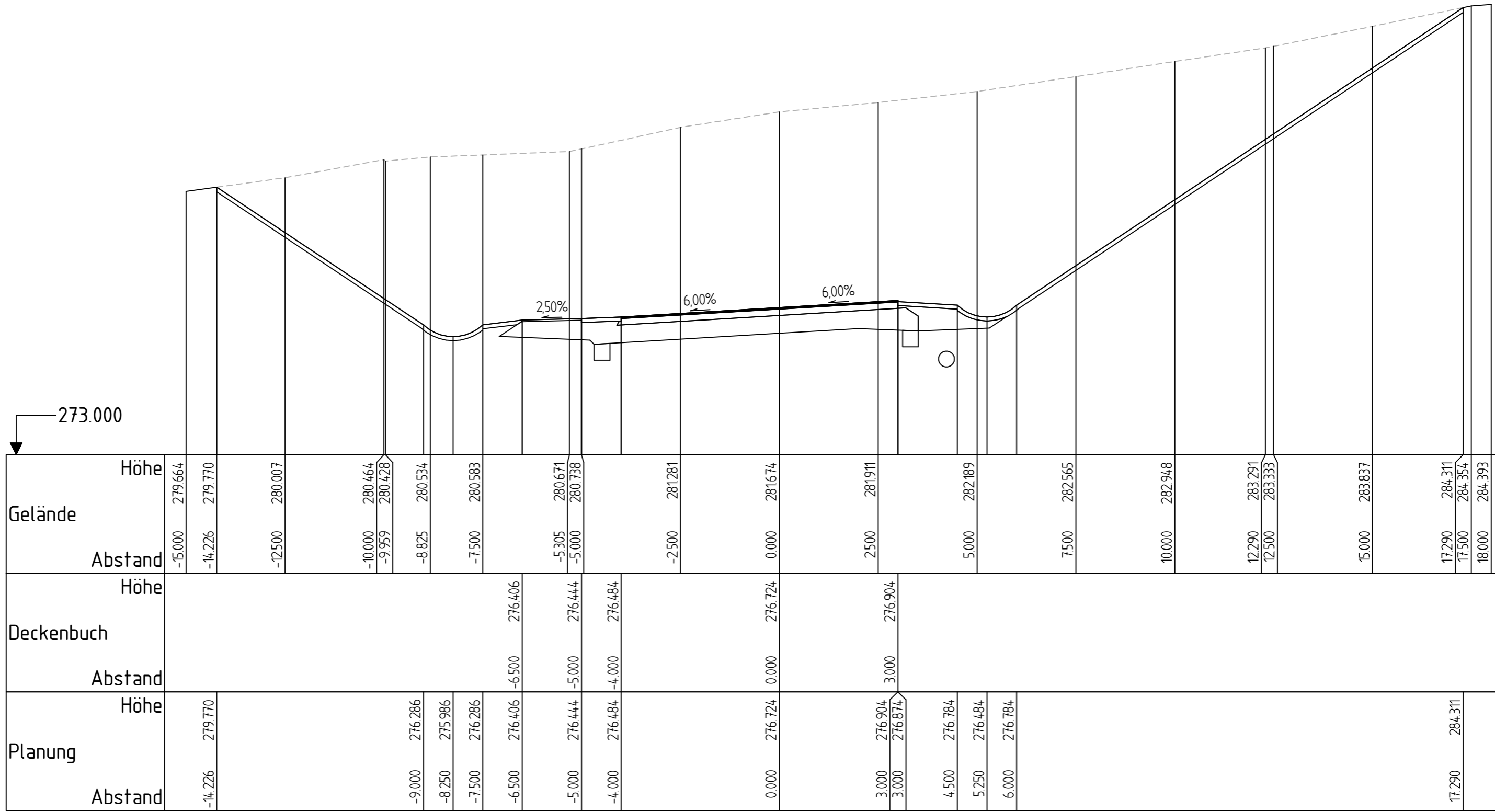
2557BS, AS Messerich West_K23				Unterlage: 16.0	
bearb.	gez.	gepr.	Datum	Maßstab	Achse: 503
SP	Plotter		31.07.17	MdL = 1:100 MdH = 1:100	Station: 130.000

Feststellungsentwurf

Achse: 503
0+130.000



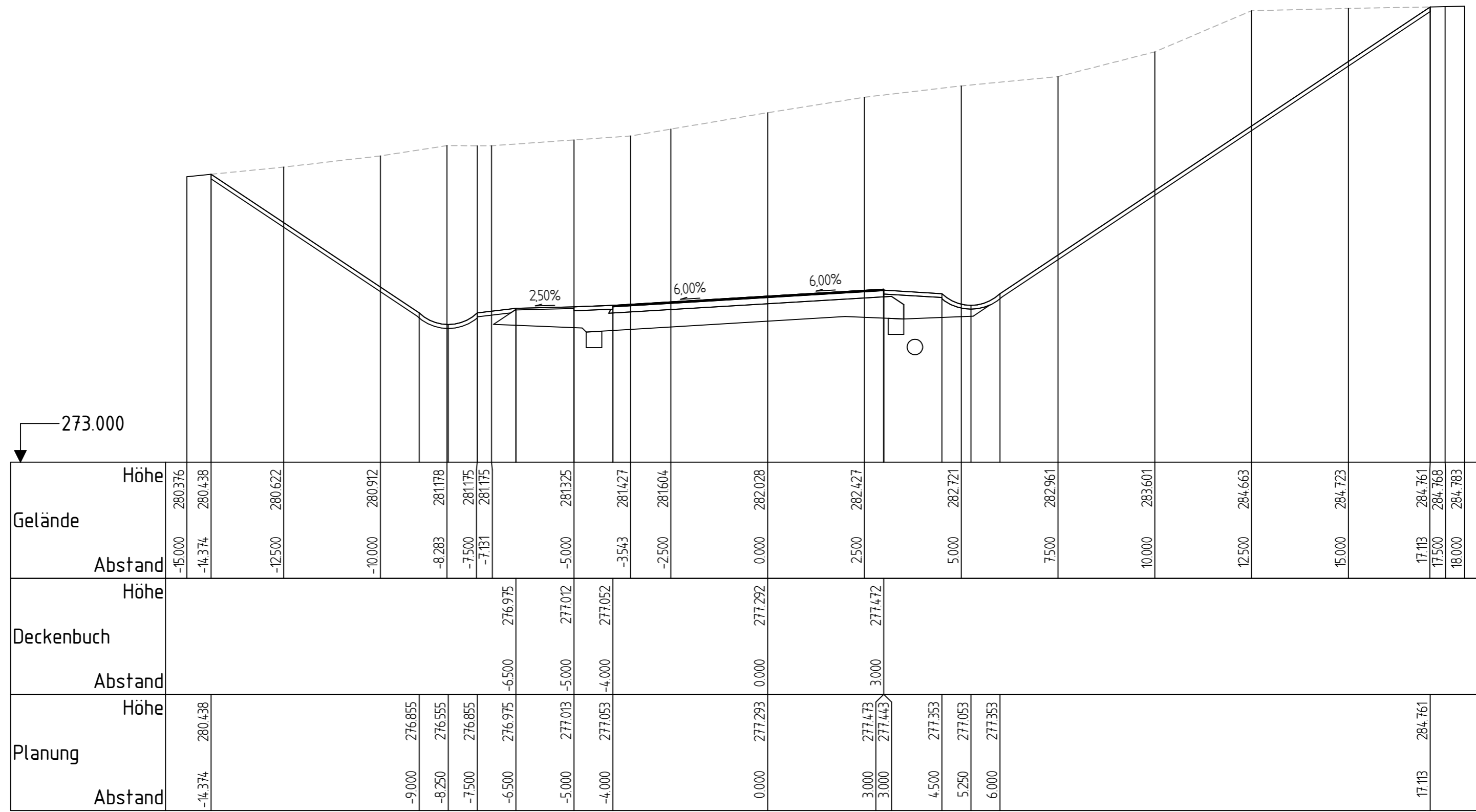
Achse: 503
 0+140.000



2557BS, AS Messerich West_K23				Unterlage: 16.0	
bearb.	gez.	gepr.	Datum	Maßstab	Achse: 503
SP	Plotter		31.07.17	MdL = 1:100	Station: 150.000
				MdH = 1:100	

Feststellungsentwurf

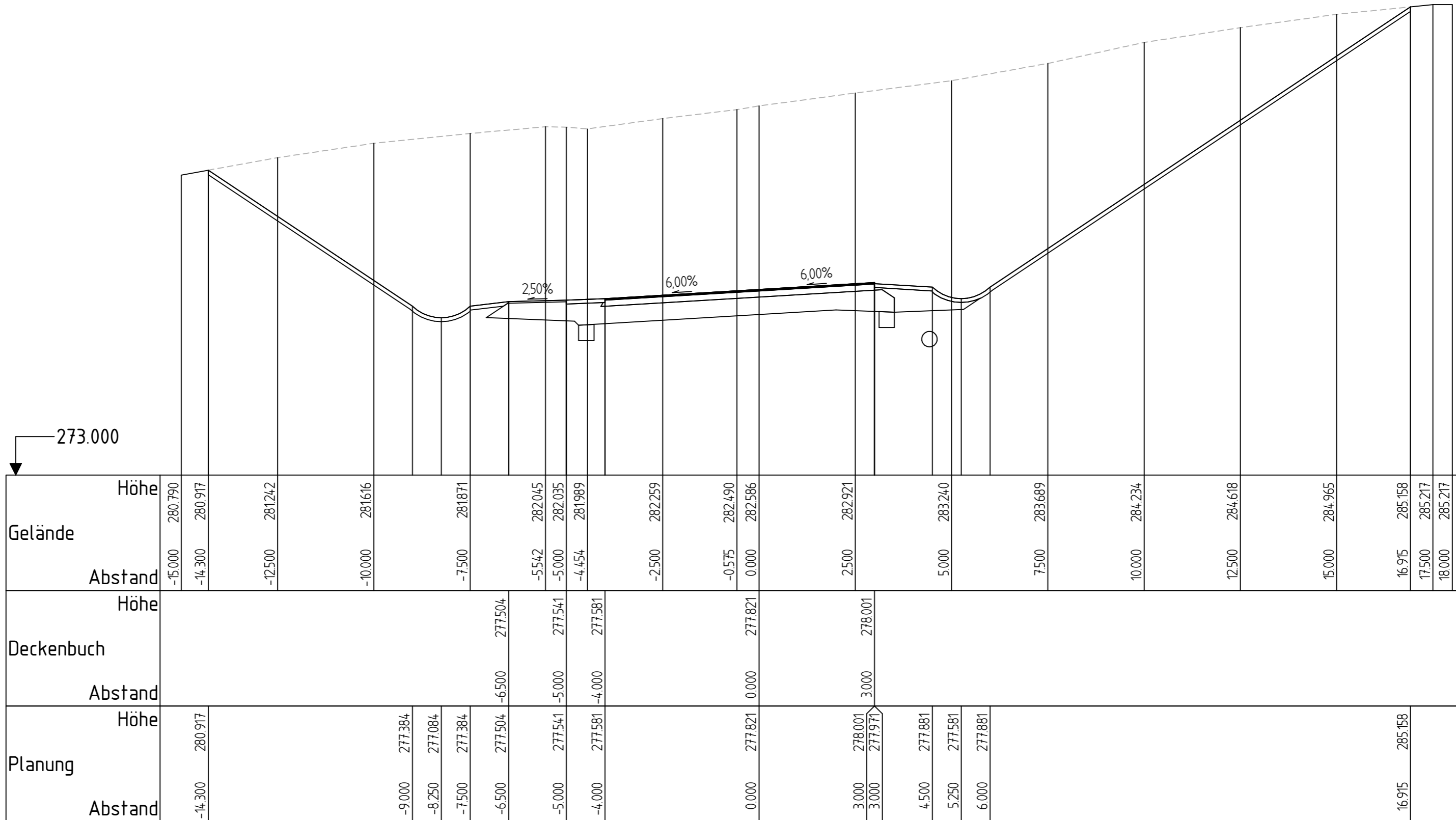
Achse: 503
 0+150.000



2557BS, AS Messerich West_K23				Unterlage: 16.0	
bearb.	gez.	gepr.	Datum	Maßstab	Achse: 503
SP	Plotter		31.07.17	MdL = 1:100 MdH = 1:100	Station: 160.000

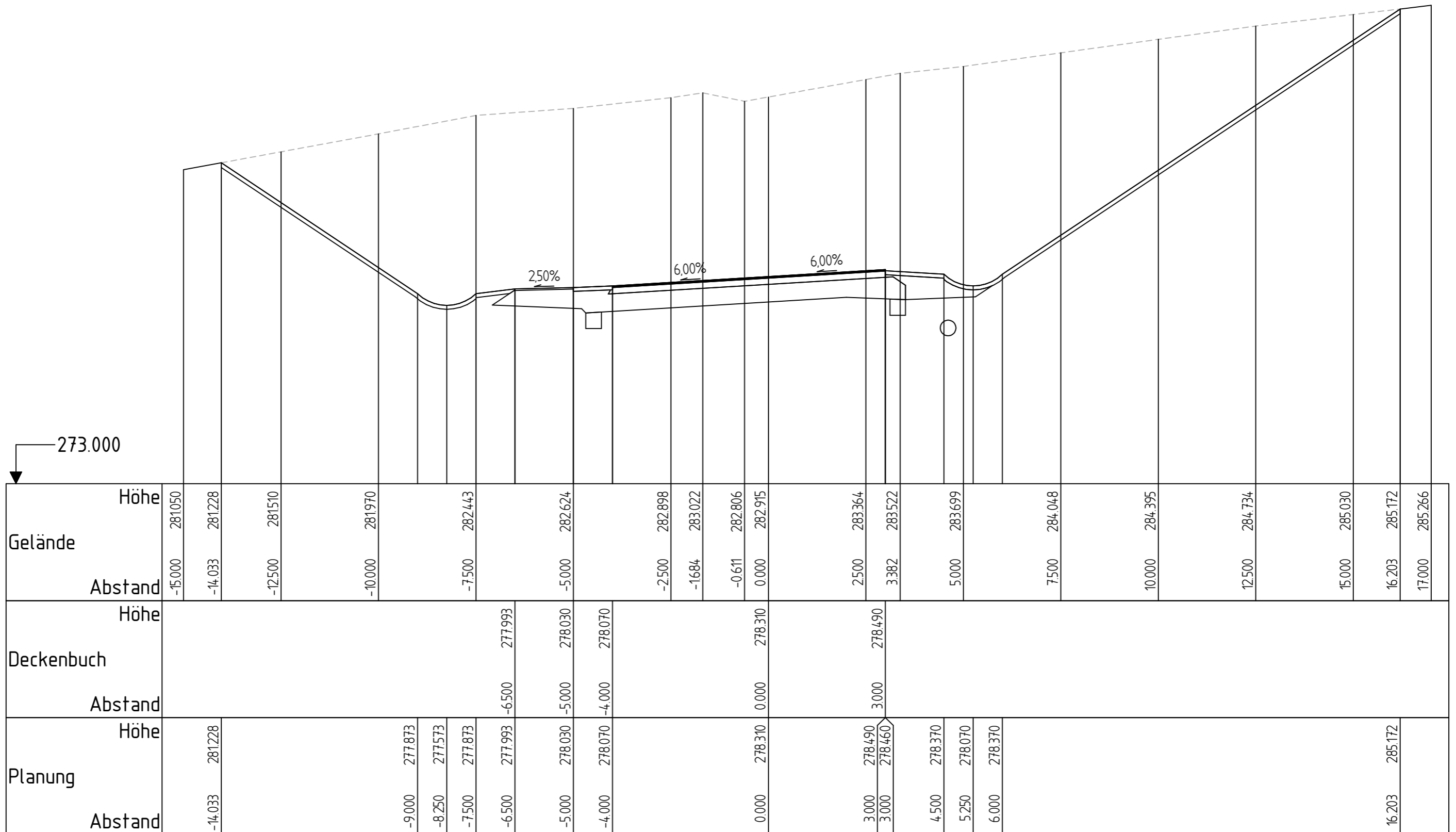
Feststellungsentwurf

Achse: 503
0+160.000



Feststellungsentwurf

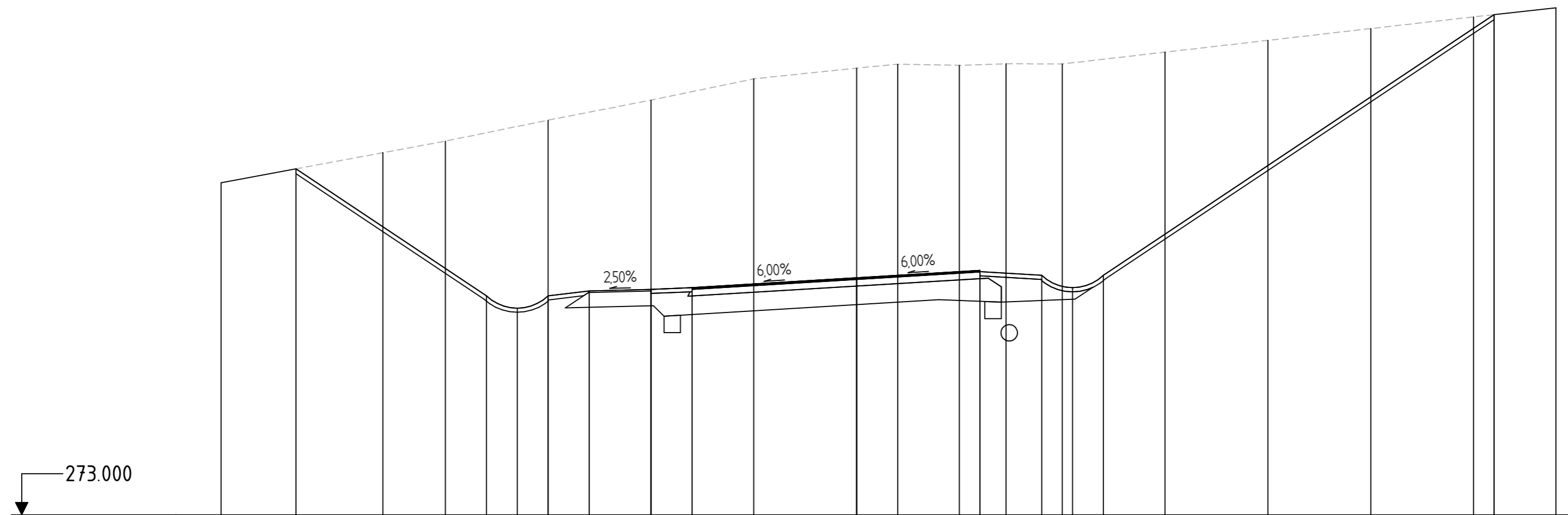
Achse: 503
 0+170.000



2557BS, AS Messerich West_K23				Unterlage: 16.0	
bearb.	gez.	gepr.	Datum	Maßstab	Achse: 503
SP	Plotter		31.07.17	MdL = 1:100 MdH = 1:100	Station: 180.000

Feststellungsentwurf

Achse: 503
0+180.000

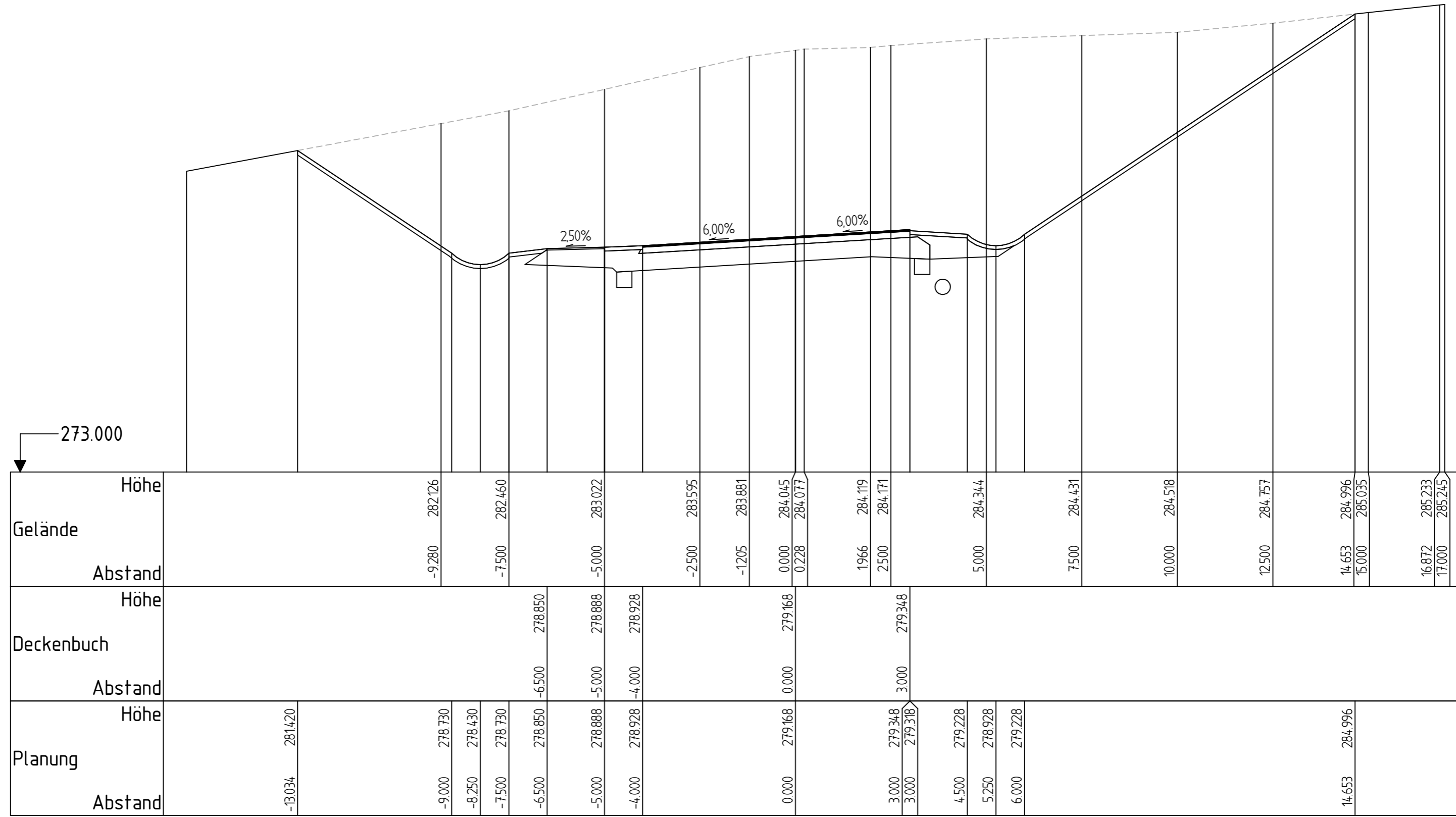


Gelände	Höhe		281799	282080	282590	283076	283594	283854	283948	283922	283959	283955	284242	284528	284815	285098	285152	285317
	Abstand	-11516	-10000	-7500	-5000	-2500	0000	0998	2500	3633	5000	7500	10000	12500	15000	15500	17000	
Deckenbuch	Höhe			278441	278479	278519	278759	278939										
	Abstand			-6500	-5000	-4000	0000	3000										
Planung	Höhe	281407	278321	278021	278321	278441	278479	278519	278759	278939	278909	278819	278519	278819		285152		
	Abstand	-13629	-9000	-8250	-7500	-6500	-5000	-4000	0000	3000	3000	4500	5250	6000		15500		

2557BS, AS Messerich West_K23				Unterlage: 16.0	
bearb.	gez.	gepr.	Datum	Maßstab	Achse: 503
SP	Plotter		31.07.17	MdL = 1:100 MdH = 1:100	Station: 190.000

Feststellungsentwurf

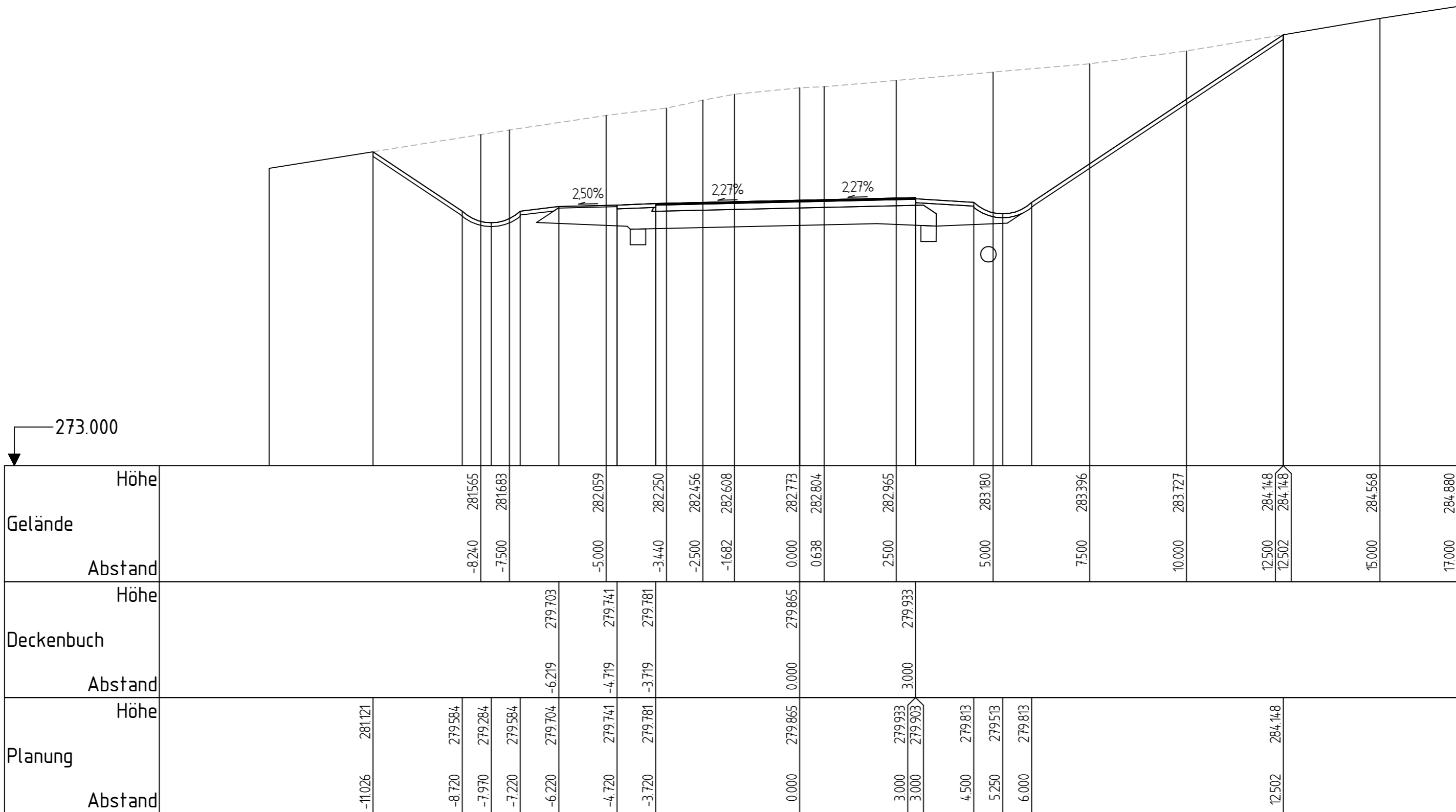
Achse: 503
0+190.000



2557BS, AS Messerich West_K23					Unterlage: 16.0
bearb.	gez.	gepr.	Datum	Maßstab	Achse: 503
SP	Plotter		31.07.17	MdL = 1:100 MdH = 1:100	Station: 210.000

Feststellungsentwurf

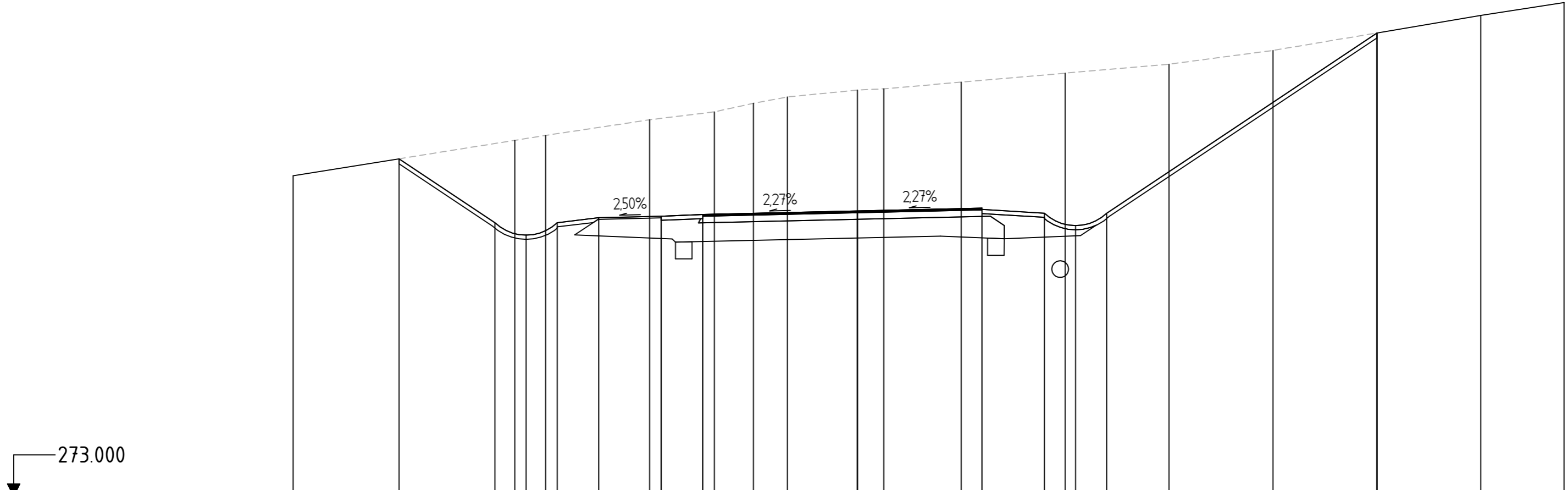
Achse: 503
0+210.000



2557BS, AS Messerich West_K23					Unterlage: 16.0
bearb.	gez.	gepr.	Datum	Maßstab	Achse: 503
SP	Plotter		31.07.17	MdL = 1:100 MdH = 1:100	Station: 210.000

Feststellungsentwurf

Achse: 503
0+210.000

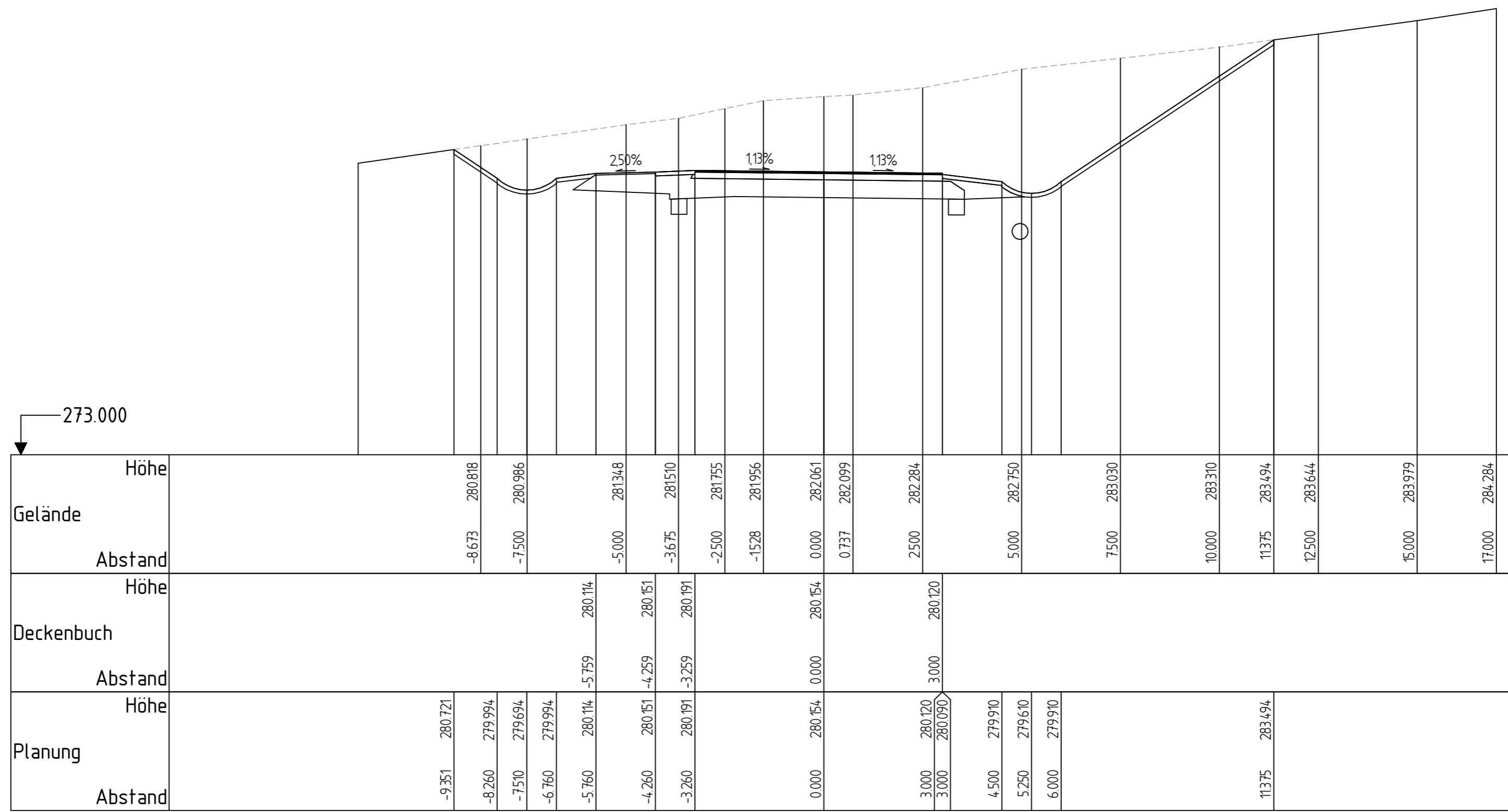


	Höhe	Abstand
Gelände		
Deckenbuch		
Planung		

2557BS, AS Messerich West_K23				Unterlage: 16.0	
bearb.	gez.	gepr.	Datum	Maßstab	Achse: 503
SP	Plotter		31.07.17	MdL = 1:100 MdH = 1:100	Station: 220.000

Feststellungsentwurf

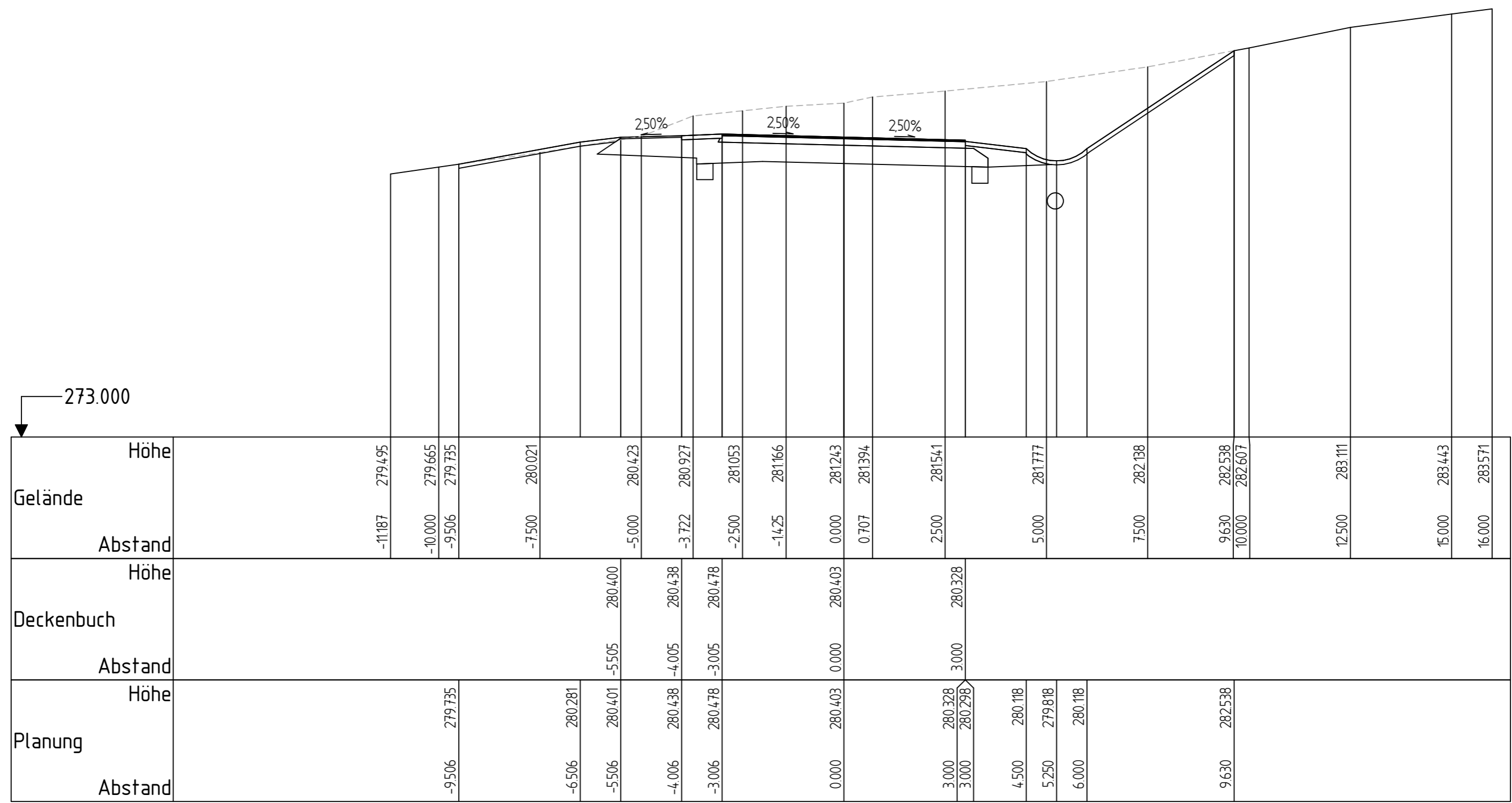
Achse: 503
0+220.000



2557BS, AS Messerich West_K23					Unterlage: 16.0
bearb.	gez.	gepr.	Datum	Maßstab	Achse: 503
SP	Plotter		31.07.17	MdL = 1:100 MdH = 1:100	Station: 230.000

Feststellungsentwurf

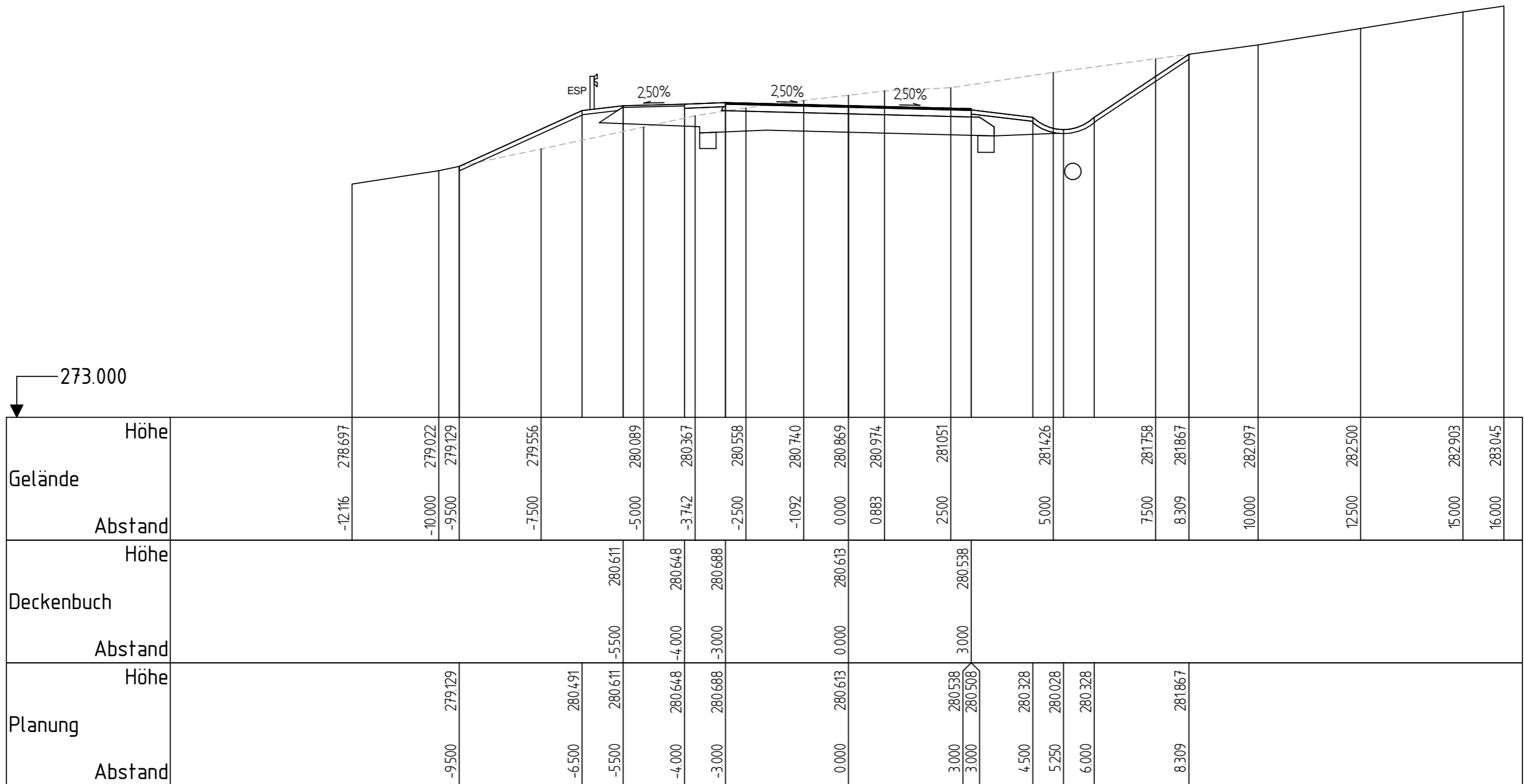
Achse: 503
0+230.000



2557BS, AS Messerich West_K23				Unterlage: 16.0	
bearb.	gez.	gepr.	Datum	Maßstab	Achse: 503
SP	Plotter		31.07.17	MdL = 1:100	Station: 240.000
				MdH = 1:100	

Feststellungsentwurf

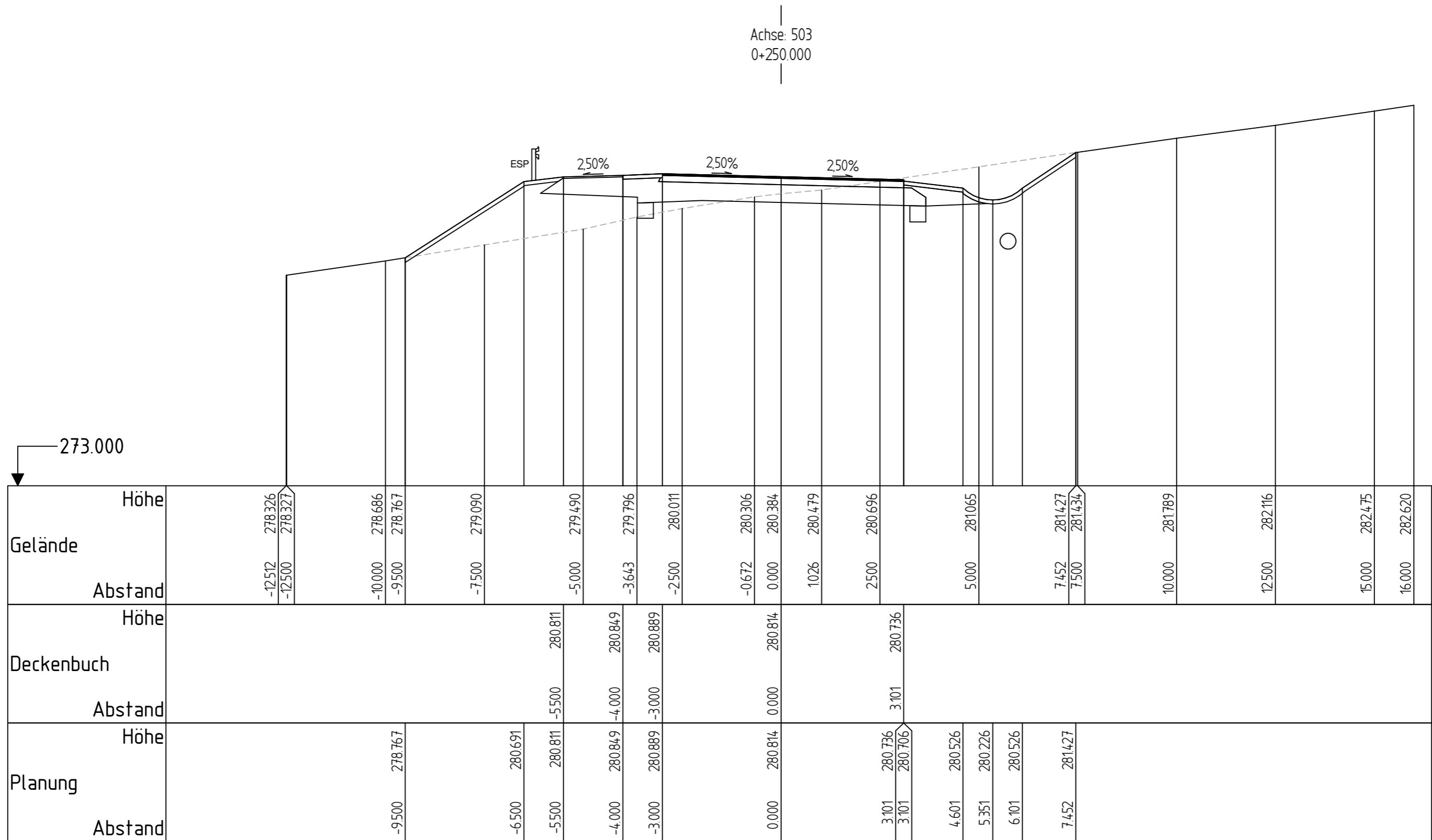
Achse: 503
0+240.000



2557BS, AS Messerich West_K23				Unterlage: 16.0	
bearb.	gez.	gepr.	Datum	Maßstab	Achse: 503
SP	Plotter		31.07.17	MdL = 1:100 MdH = 1:100	Station: 250.000

Feststellungsentwurf

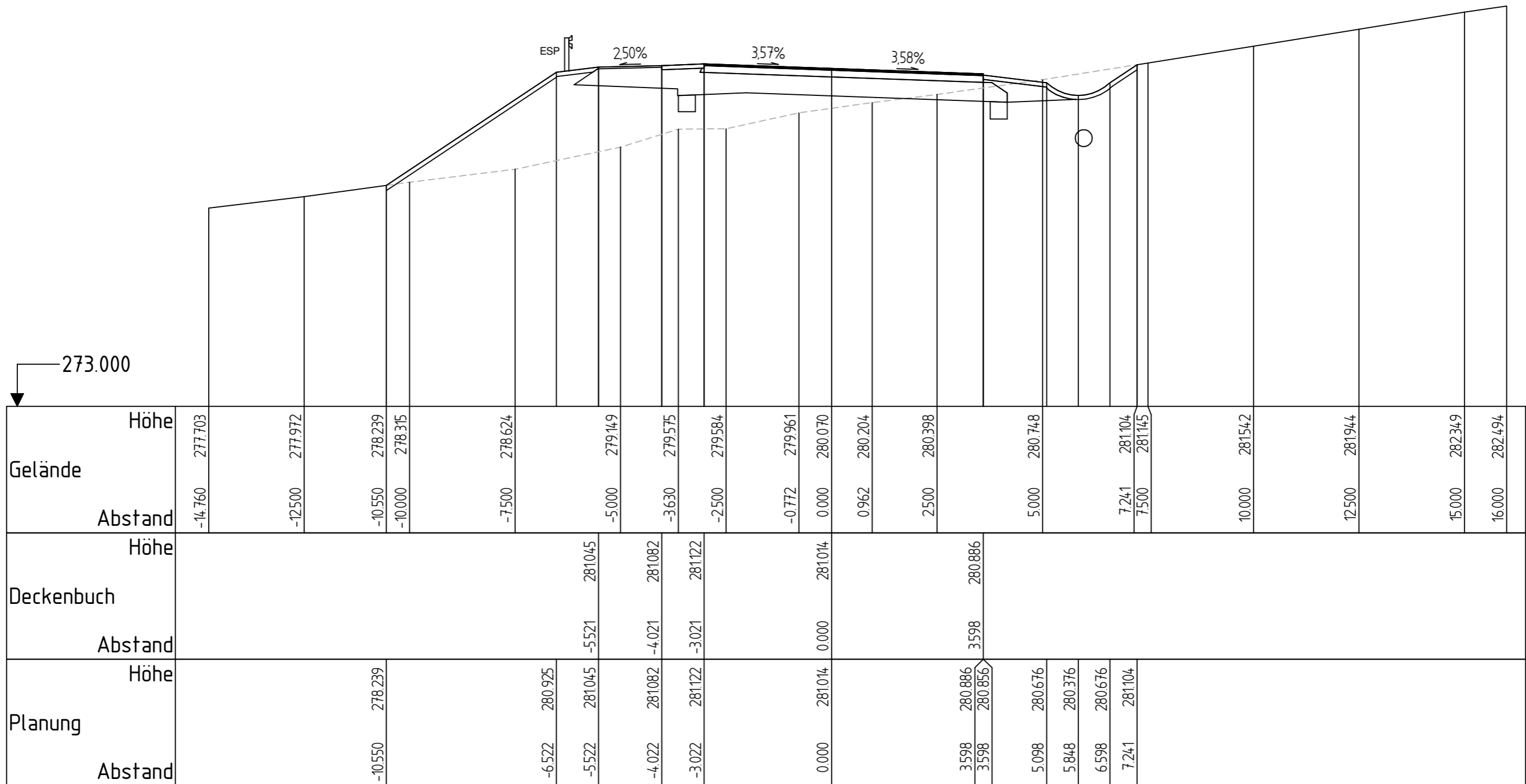
Achse: 503
0+250.000



2557BS, AS Messerich West_K23				Unterlage: 16.0	
bearb.	gez.	gepr.	Datum	Maßstab	Achse: 503
SP	Plotter		31.07.17	MdL = 1:100 MdH = 1:100	Station: 260.000

Feststellungsentwurf

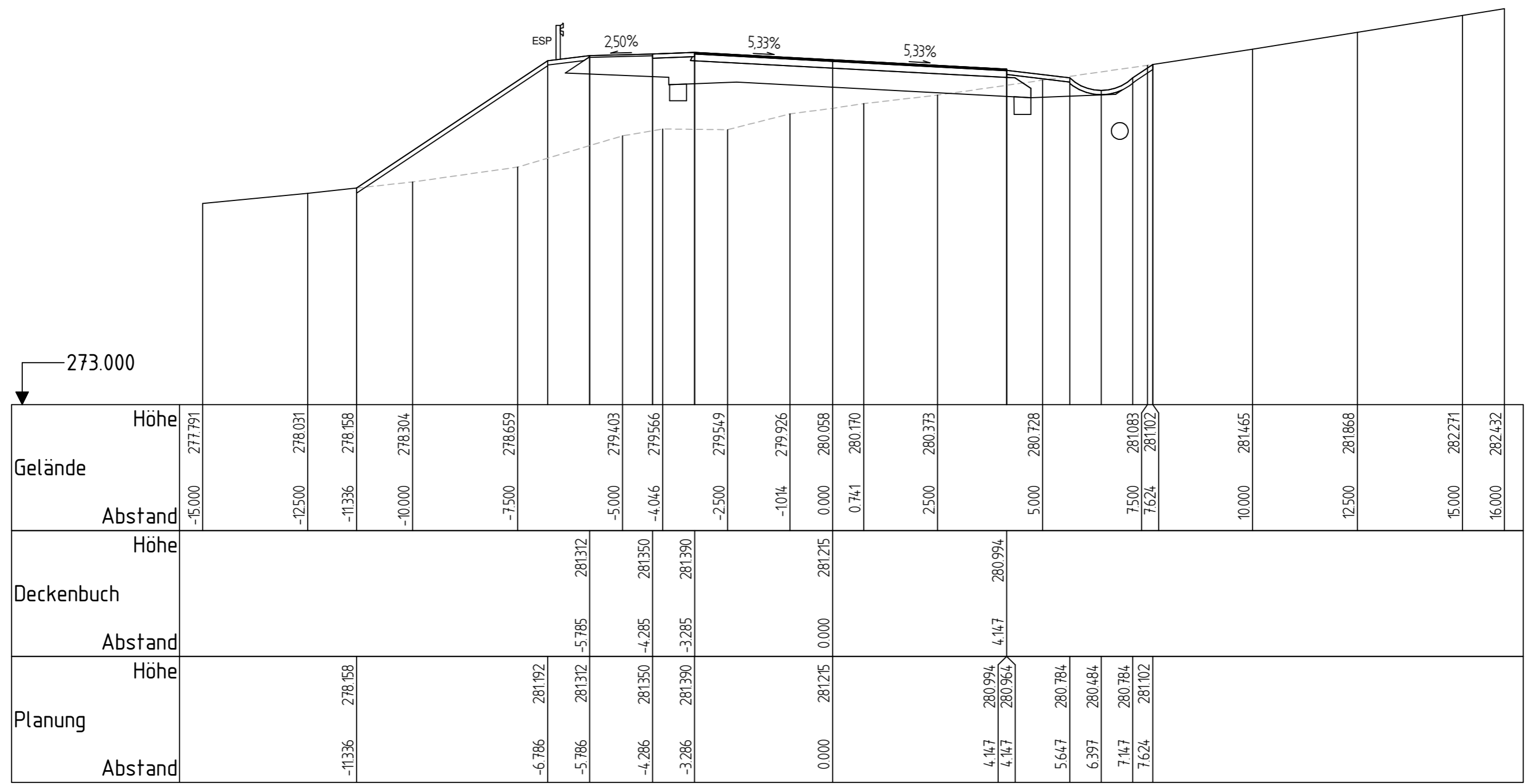
Achse: 503
0+260.000



2557BS, AS Messerich West_K23				Unterlage: 16.0	
bearb.	gez.	gepr.	Datum	Maßstab	Achse: 503
SP	Plotter		31.07.17	MdL = 1:100	Station: 270.000
				MdH = 1:100	

Feststellungsentwurf

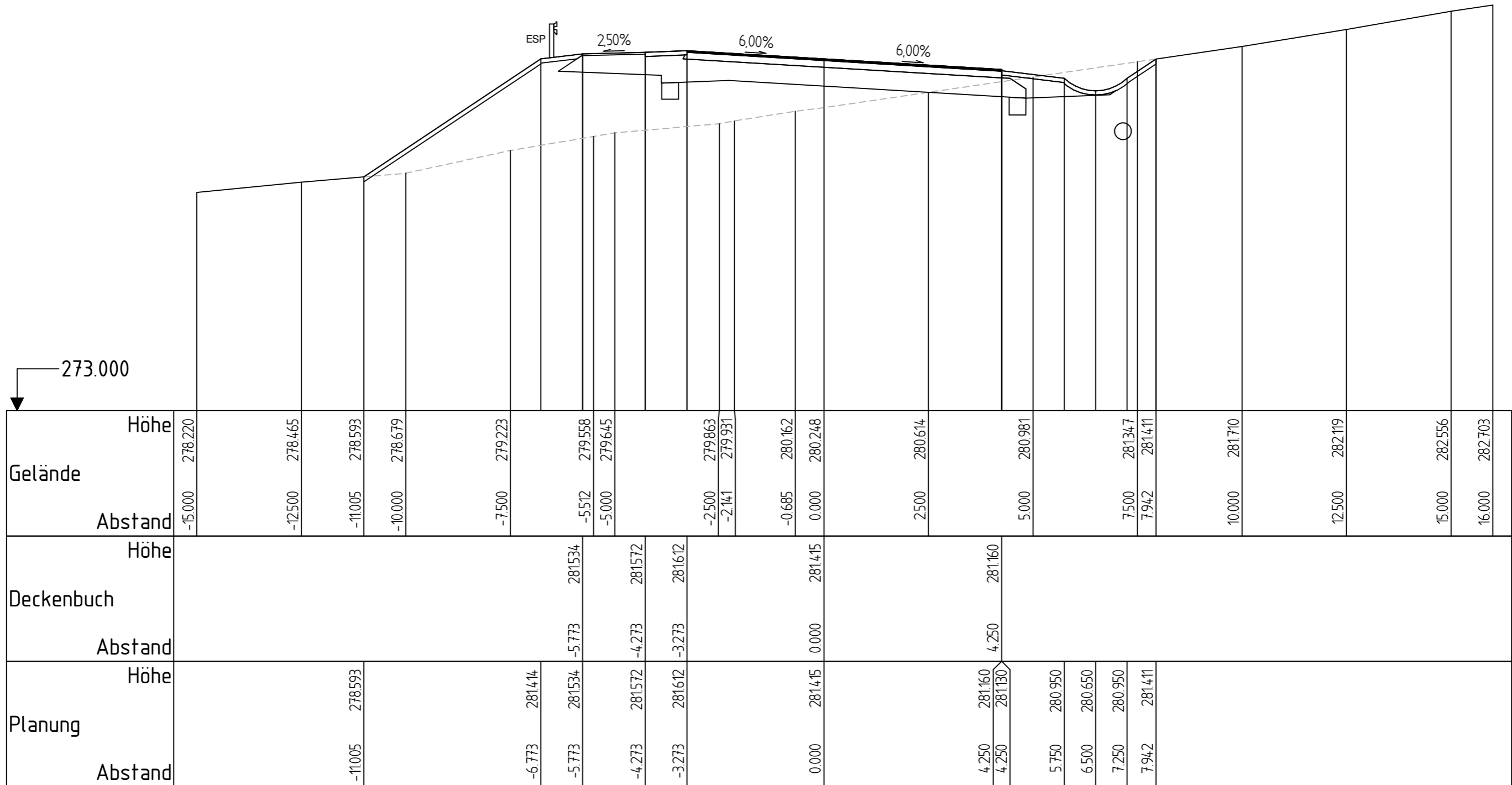
Achse: 503
 0+270.000



2557BS, AS Messerich West_K23				Unterlage: 16.0	
bearb.	gez.	gepr.	Datum	Maßstab	Achse: 503
SP	Plotter		31.07.17	MdL = 1:100 MdH = 1:100	Station: 280.000

Feststellungsentwurf

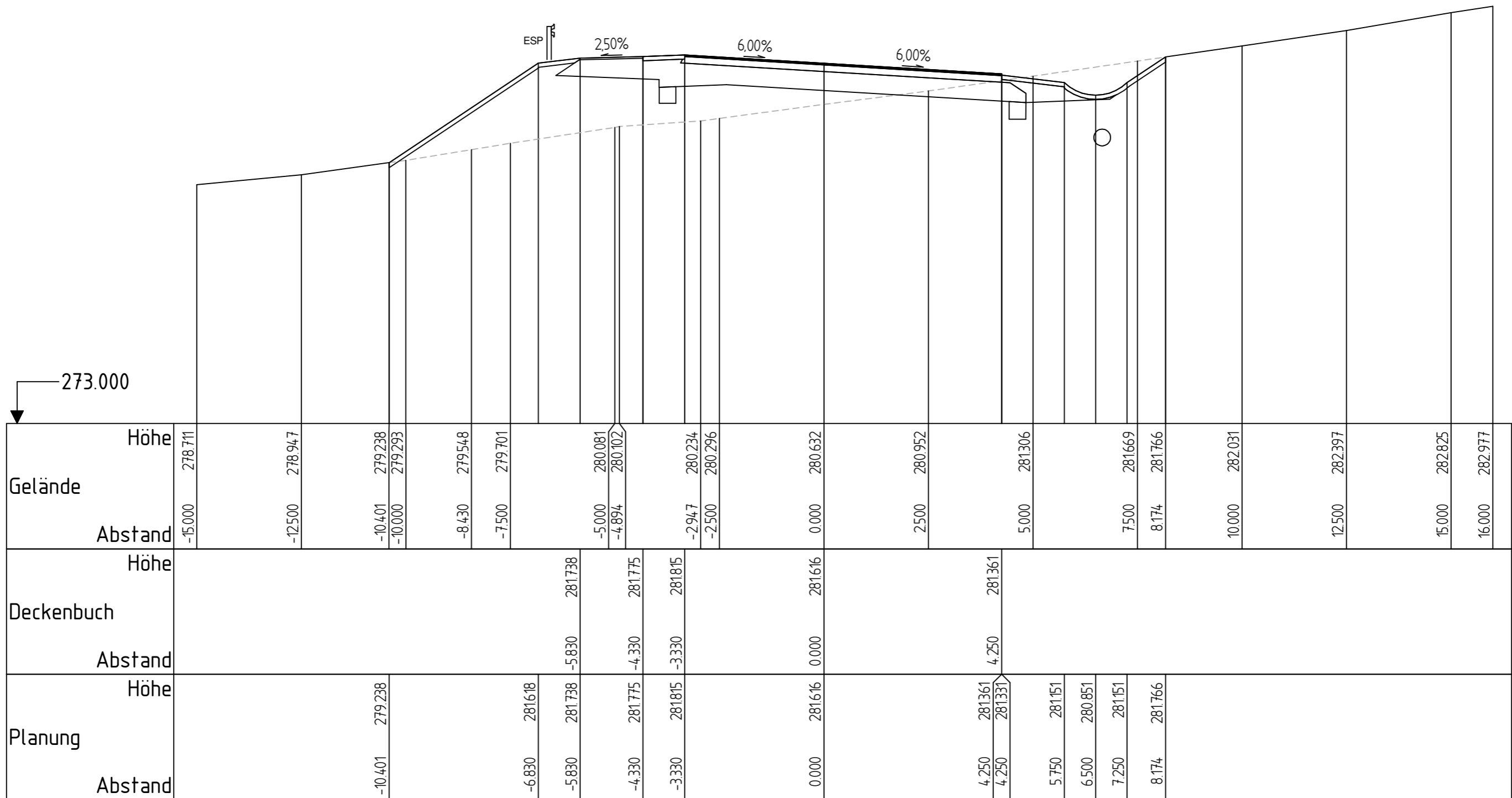
Achse: 503
0+280.000



2557BS, AS Messerich West_K23					Unterlage: 16.0
bearb.	gez.	gepr.	Datum	Maßstab	Achse: 503
SP	Plotter		31.07.17	MdL = 1:100	Station: 290.000
				MdH = 1:100	

Feststellungsentwurf

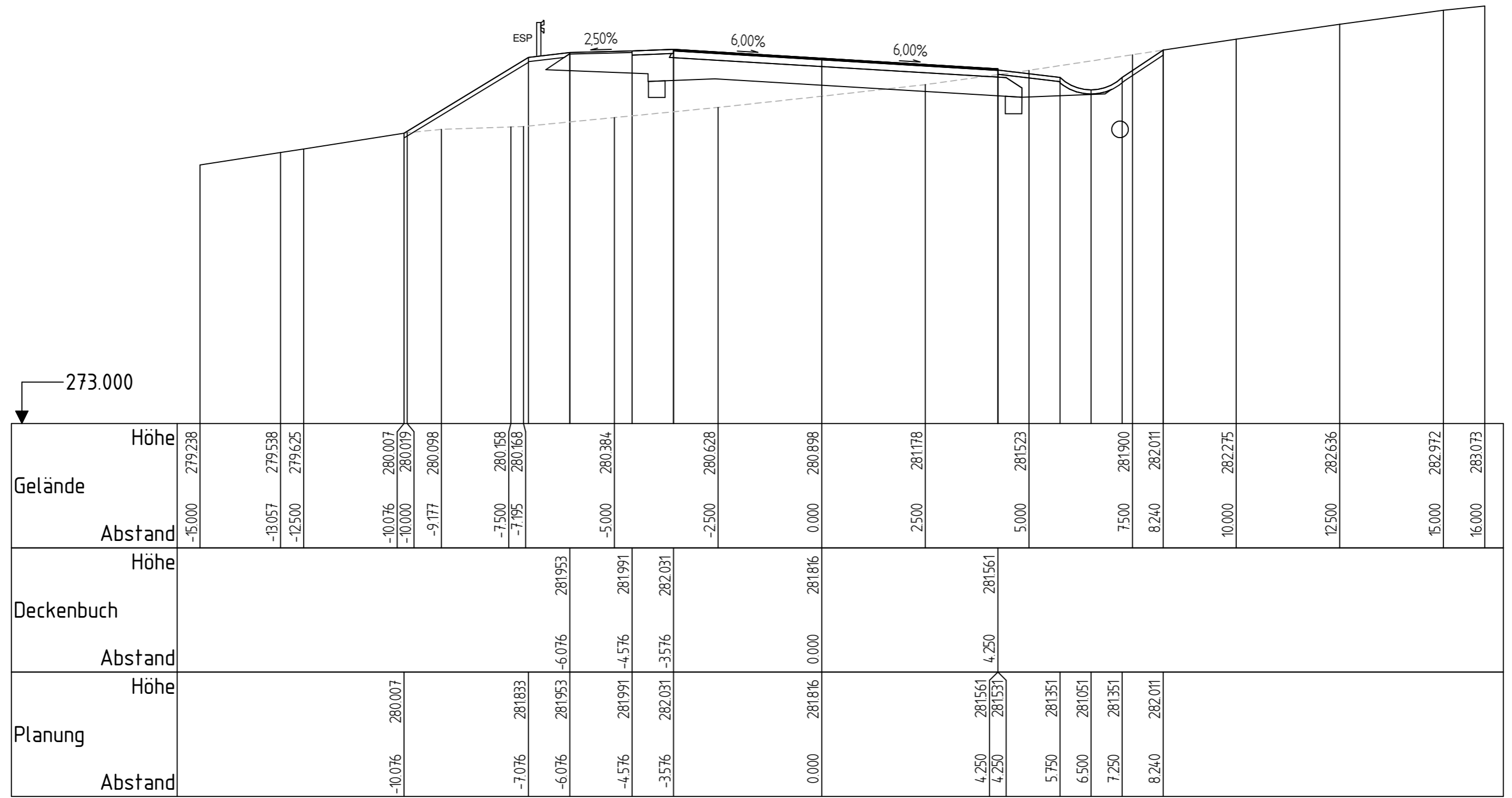
Achse: 503
 0+290.000



2557BS, AS Messerich West_K23				Unterlage: 16.0	
bearb.	gez.	gepr.	Datum	Maßstab	Achse: 503
SP	Plotter		31.07.17	MdL = 1:100 MdH = 1:100	Station: 300.000

Feststellungsentwurf

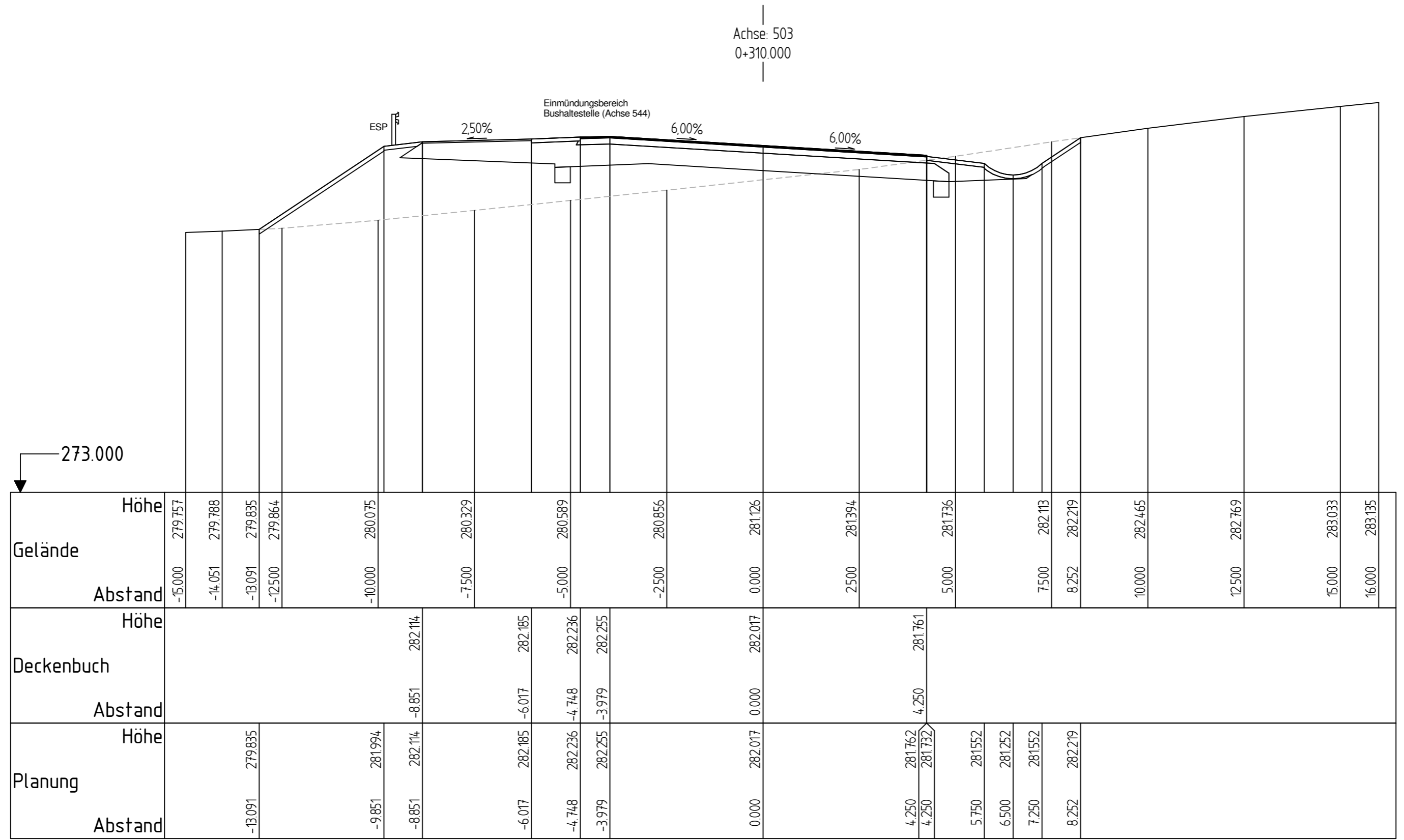
Achse: 503
0+300.000



2557BS, AS Messerich West_K23				Unterlage: 16.0	
bearb.	gez.	gepr.	Datum	Maßstab	Achse: 503
SP	Plotter		31.07.17	MdL = 1:100 MdH = 1:100	Station: 310.000

Feststellungsentwurf

Achse: 503
0+310.000



2557BS, AS Messerich West_K23				Unterlage: 16.0	
bearb.	gez.	gepr.	Datum	Maßstab	Achse: 503
SP	Plotter		31.07.17	MdL = 1:100 MdH = 1:100	Station: 320.000

Feststellungsentwurf

Achse: 503
0+320.000

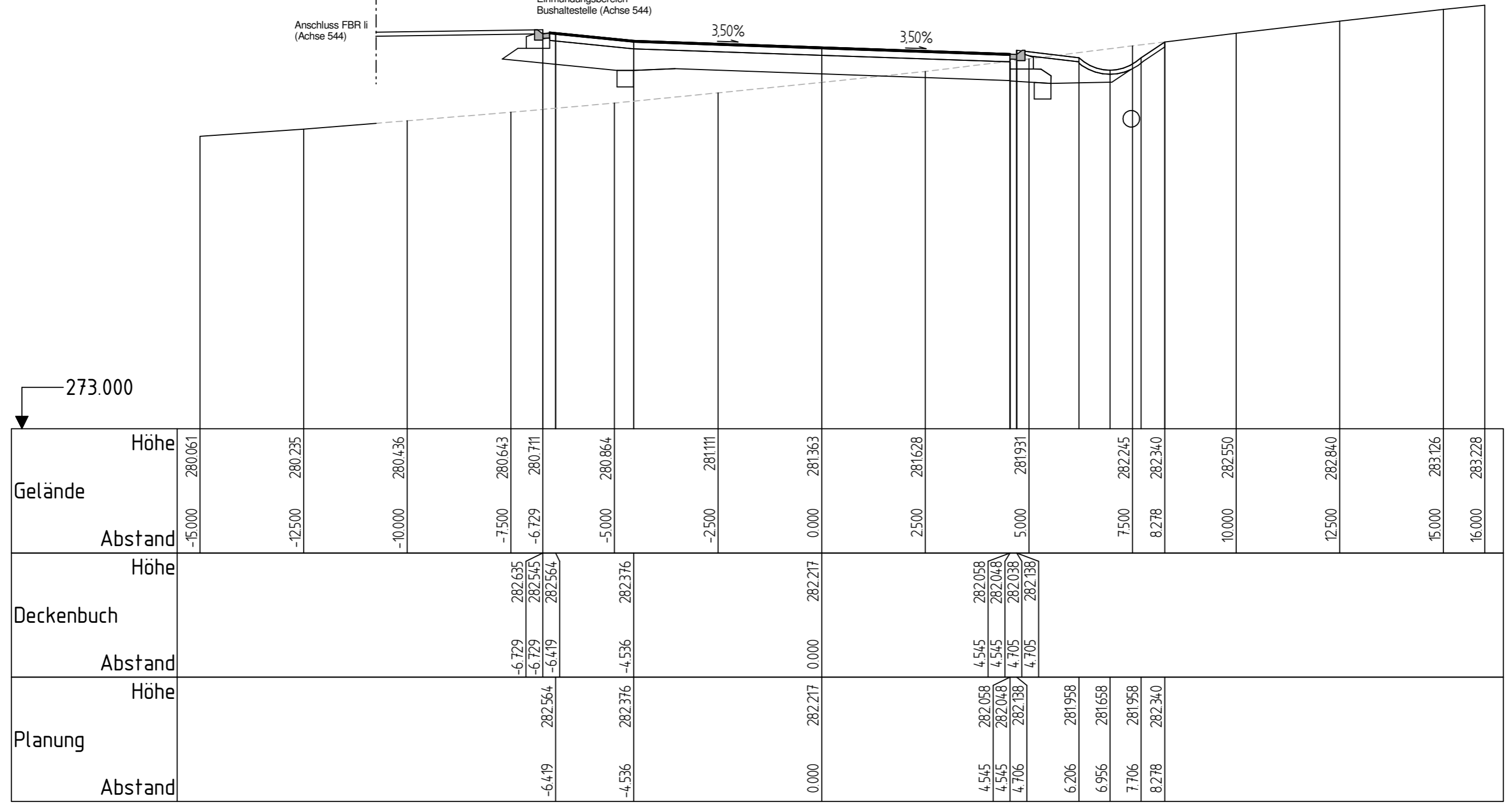
Anschluss FBR li
(Achse 544)

Einmündungsbereich
Bushaltestelle (Achse 544)

3,50%

3,50%

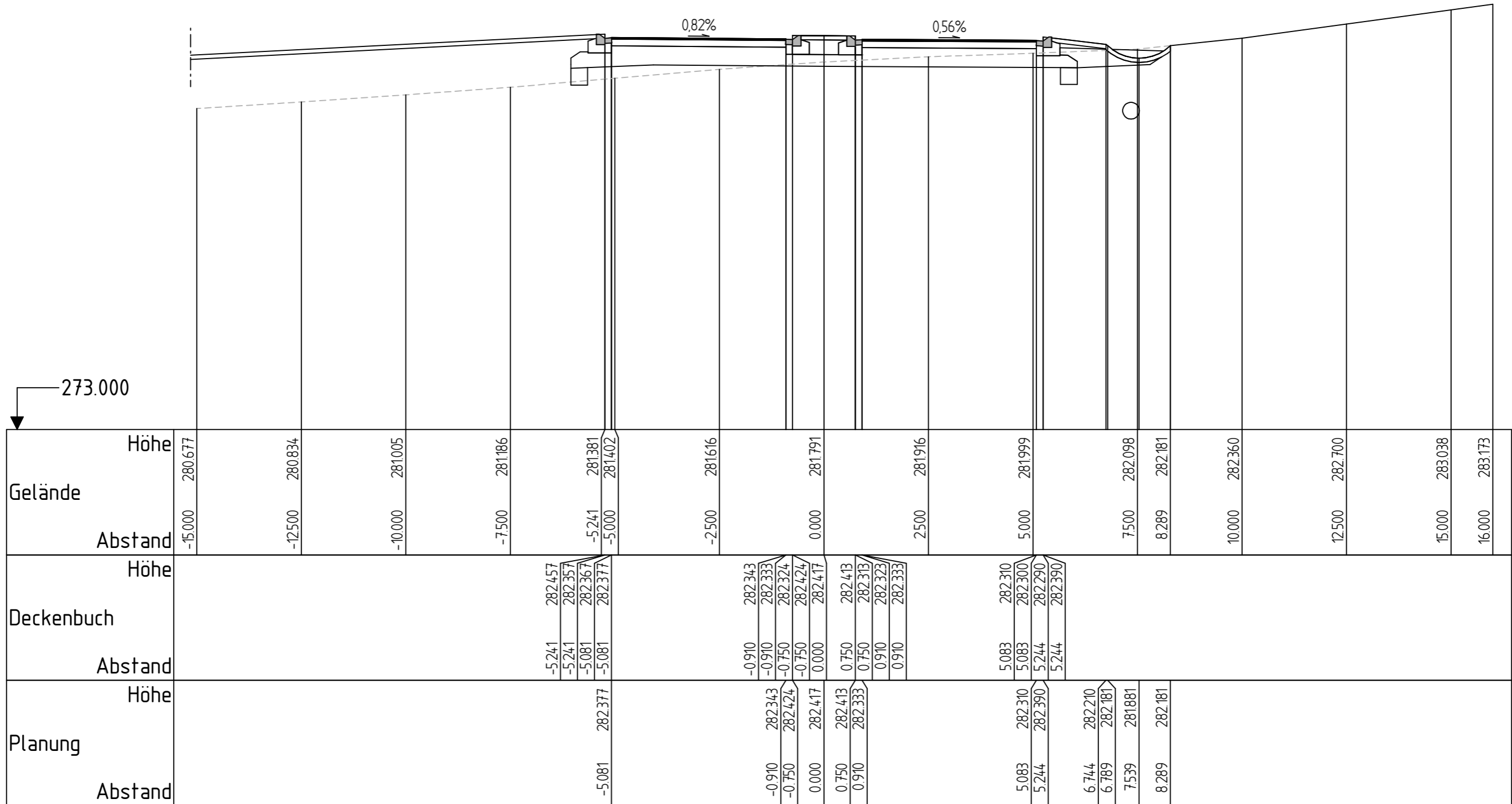
273.000



2557BS, AS Messerich West_K23				Unterlage: 16.0	
bearb.	gez.	gepr.	Datum	Maßstab	Achse: 503
SP	Plotter		31.07.17	MdL = 1:100	Station: 330.000
				MdH = 1:100	

Feststellungsentwurf

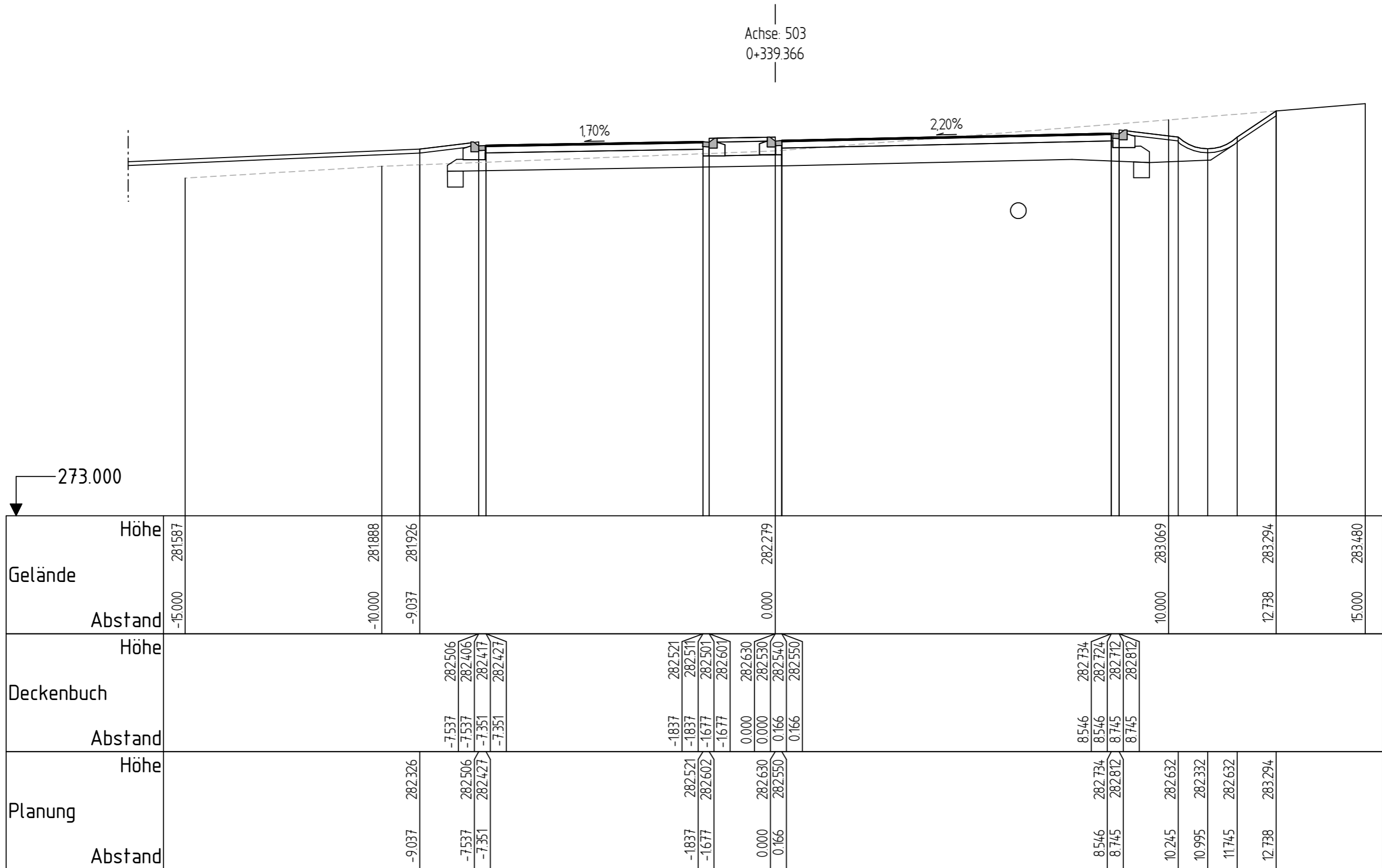
Achse: 503
 0+330.000



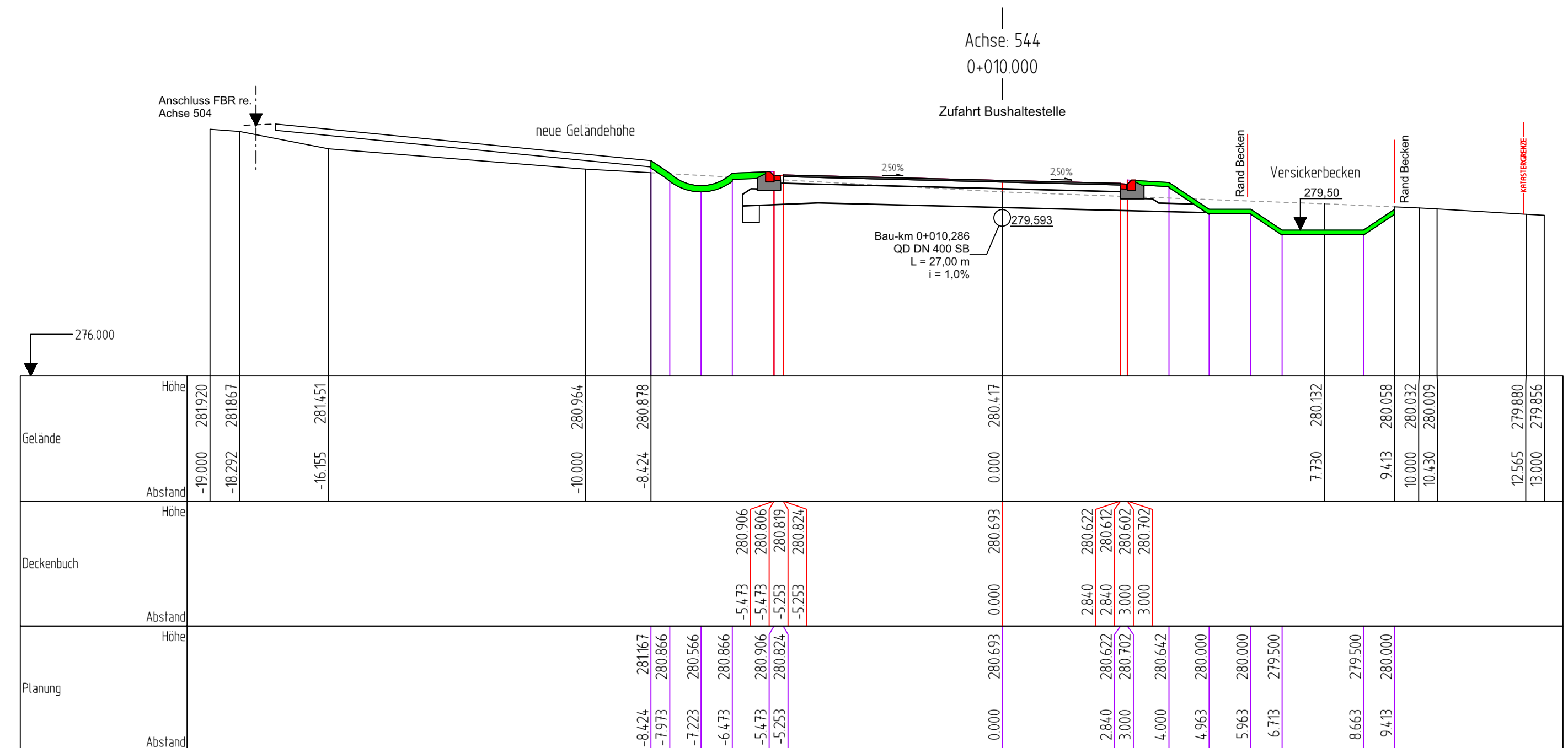
2557BS, AS Messerich West_K23				Unterlage: 16.0	
bearb.	gez.	gepr.	Datum	Maßstab	Achse: 503
SP	Plotter		31.07.17	MdL = 1:100 MdH = 1:100	Station: 339.366

Feststellungsentwurf

Achse: 503
0+339.366



		Landesbetrieb Mobilität Gerolstein	
B 257		AS Messerich West_Bushaltestelle	
Projektnummer	A.21-10-0017.01	Achse	544
Maßstab	1:100	Station	10.000 Deckblatt
Datum	22.09.2022		
Feststellungsentwurf			

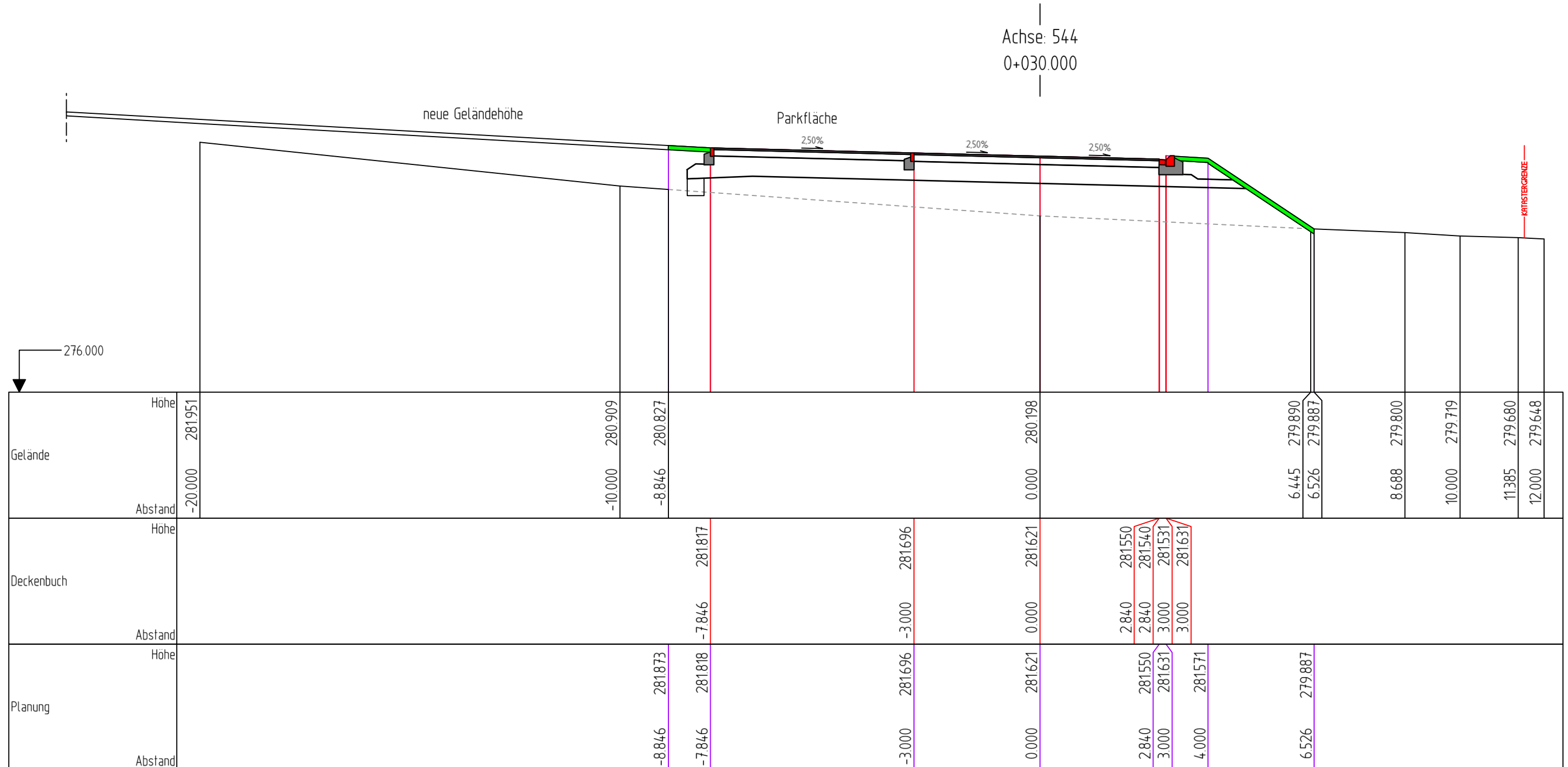


		Landesbetrieb Mobilität Gerolstein	
B 257		AS Messerich West_Bushaltestelle	
Projektnummer	A.21-10-0017.01	Achse	544
Maßstab	1:100	Station	20.000 Deckblatt
Datum	22.09.2022		
Feststellungsentwurf			

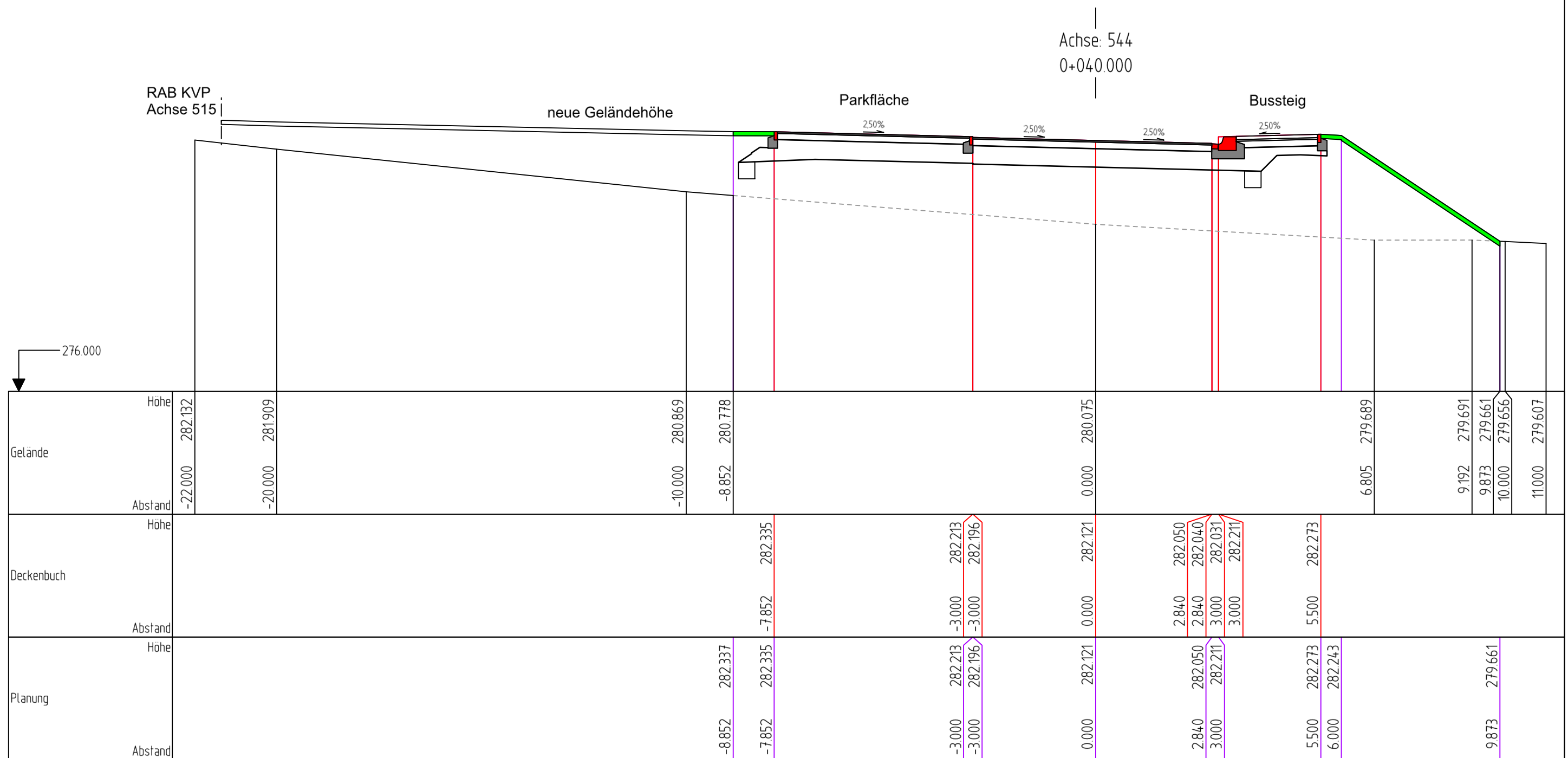
Achse: 544
0+020.000



Achse: 544
0+030.000



		Landesbetrieb Mobilität Gerolstein	
B 257		AS Messerich West_Bushaltestelle	
Projektnummer	A.21-10-0017.01	Achse	544
Maßstab	1:100	Station	40.000 Deckblatt
Datum	22.09.2022		
Feststellungsentwurf			



		Landesbetrieb Mobilität Gerolstein	
B 257		AS Messerich West_Bushaltestelle	
Projektnummer	A.21-10-0017.01	Achse	544
Maßstab	1:100	Station	50.000 Deckblatt
Datum	22.09.2022		
Feststellungsentwurf			

Achse: 544
0+050.000

